Faculty of Computer Science and Information Technology

Automated Fuel Pump Station Control Using Plate Number Recognition

FINAL REPORT

Marchell Dwayne Anak Damien

Bachelor of Software Engineering with Honours

2025

Automated Fuel Pump Station Control Using Plate Number Recognition

MARCHELL DWAYNE ANAK DAMIEN

This project is submitted in partial fulfilment of the
requirements for the degree of
Bachelor of Computer Science and Information Technology

Faculty of Computer Science and Information Technology
UNIVERSITI MALAYSIA SARAWAK
2025

Kawalan Stesen Pam Minyak Automatik Menggunakan Pengecaman Nombor Plat

MARCHELL DWAYNE ANAK DAMIEN

Projek ini merupakan salah satu keperluan untuk Ijazah

Sarjana Muda Sains Komputer dan Teknologi Maklumat

Fakulti Sains Komputer dan Teknologi Maklumat

UNIVERSITI MALAYSIA SARAWAK

2025

DECLARATION

The Automated Fuel Pump Station Control Using Plate Number Recognition project is based on my original work. I have not copied from any other student's work or other sources unless specific reference or acknowledgement is provided in the text, and no part has been written for me by another person. Quotes and citations have been appropriately credited. I further declare that no portion of the work discussed in this report was used to support an application for another degree at Universiti Malaysia Sarawak (UNIMAS).

Name: Marchell Dwayne Anak Damien

Matric No: 79963

Faculty of Computer Science and Information Technology

Universiti Malaysia Sarawak

Date: 17/1/2025

ACKNOWLEDGEMENT

I want to sincerely thank my supervisor, Madam Eaqerzilla Phang, for her continuous guidance, support, and valuable advice during the project. Their expertise and perseverance were essential in ensuring the successful completion of this project.

I would also like to thank my family and friends for their unwavering support, motivation, and understanding throughout this voyage. Their support has inspired me and enabled me to remain resolute and focused on my efforts to surmount obstacles.

Finally, I would like to express my gratitude to everyone who helped to complete this project, whether directly or indirectly. Your help and support are much appreciated.

ABSTRACT

Automated Control of Fuel Pump Stations Using Plate Number Recognition project tackles the problem of fuel subsidy abuse, especially in border regions and tourist destinations where foreign vehicles take advantage of subsidised fuel rates intended for residents. This abuse leads to considerable financial losses and disturbs the equitable distribution of resources. The suggested method incorporates Automated Number Plate Recognition (ANPR), Internet of Things (IoT), and cloud-based technologies to guarantee that subsidised fuel is allocated exclusively to qualifying local vehicles. Conversely, imported automobiles are charged commercial fuel rates.

The system operates on three tiers: the Perception Layer collects vehicle data through cameras and monitors, the Network Layer facilitates connectivity between hardware and cloud servers, and the Application Layer analyses license plate numbers, manages data storage, and generates compliance reports. Key features include real-time license plate identification, fluctuating fuel prices, and an online dashboard for monitoring and reporting.

This initiative provides a novel approach to improve fuel subsidy management by tackling economic inefficiencies and guaranteeing fair allocation of government resources. The proposed approach has considerable potential to optimise gasoline station operations, mitigate subsidy leakage, and furnish essential data for policymaking.

ABSTRAK

Kawalan Stesen Pam Minyak Automatik Menggunakan Pengecaman Nombor Plat menangani masalah penyalahgunaan subsidi minyak, terutamanya di kawasan sempadan dan destinasi pelancongan di mana kenderaan asing mengambil kesempatan daripada kadar subsidi minyak yang sepatutnya untuk penduduk tempatan. Penyalahgunaan ini menyebabkan kerugian kewangan yang besar dan mengganggu pengagihan sumber yang adil. Kaedah yang dicadangkan menggabungkan Pengenalan Nombor Plat Automatik (ANPR), Internet of Things (IoT), dan teknologi berasaskan awan untuk memastikan bahawa subsidi minyak hanya diberikan kepada kenderaan tempatan yang layak. Sebaliknya, kenderaan import dikenakan bayaran mengikut negara asal mereka.

Sistem ini beroperasi dalam tiga lapisan: Lapisan Persepsi mengumpul data kenderaan melalui kamera dan monitor, Lapisan Rangkaian memudahkan sambungan antara perkakasan dan pelayan awan, dan Lapisan Aplikasi menganalisis nombor plat kenderaan, menguruskan penyimpanan data, dan menghasilkan laporan pematuhan. Ciri utama termasuk pengenalan nombor plat secara langsung, harga minyak yang berubah-ubah, dan papan pemuka dalam talian untuk pemantauan dan pelaporan.

Inisiatif ini menyediakan pendekatan baru untuk meningkatkan pengurusan subsidi minyak dengan menangani ketidakcekapan ekonomi dan memastikan pengagihan sumber kerajaan yang adil. Pendekatan yang dicadangkan mempunyai potensi besar untuk mengoptimumkan operasi stesen minyak, mengurangkan ketirisan subsidi, dan menyediakan data penting untuk penggubalan dasar.

Table of Contents

DECLARATION i
ACKNOWLEDGEMENT ii
ABSTRACT iii
ABSTRAK iv
Table of Contents v
LIST OF TABLES vii
LIST OF FIGURES viii
LIST OF ABBREVIATIONS ix
CHAPTER 1: INTRODUCTION 1
1.1 Project Title 1
1.2 Introduction 1
1.3 Problem Statement 3
1.4 Objectives 4
1.5 Procedures/Methodologies 5
1.6 Scope 8
1.7 Significance of the Project 10
1.8 Project Schedule 12
1.9 Expected Outcomes 14
CHAPTER 2: LITERATURE REVIEW 15
2.1 Automated Number Plate Recognition (ANPR) 15
2.2 Internet of Things (IoT) Integration 18
2.3 Cloud-Based Monitoring and Data Analytics 20
2.4 Comparative Analysis 21
2.5 Research Gaps 22
2.6 Summary 22
CHAPTER 3: REQUIREMENT ANALYSIS AND DESIGN 23
3.1 Introduction 23
3.2 Requirement Analysis 24
3.2.1 Functional Requirement Analysis 25
3.2.2 Non-Functional Requirement Analysis 26
3.2.3 Use Case Diagram 27
3.3 System Design 35
3.3.1 Module Design 35

3.3.2 Database Design 50
3.3.3 Architecture Design 54
3.3.4 User Interface Design 56
3.4 Summary 62
Chapter 4: System Implementation 63
4.1 Introduction 63
4.2 System Setup 63
4.3 Project File Structure 64
4.4 Module Implementation 64
4.5 System Flow 67
4.6 Summary 67
Chapter 5: Testing and Results 68
5.1 Introduction 68
5.2 Testing Environment 68
5.3 Functional Testing Test cases were developed to verify each core function of the system. The format below follows standard test case documentation. 69
5.4 Performance Testing 70
5.5 Accuracy Testing 71
5.6 Limitations Observed During Testing 71
5.7 Summary 71
5.8 Advanced Testing Considerations 72
Chapter 6: Conclusion and Recommendations 73
6.1 Conclusion 73
6.2 Limitations 73
6.3 Recommendations for Future Work 74
6.4 Summary 74
REFERENCES 75

LIST OF TABLES

1. Table 1.1: Summary of Planned Phases
2. Table 2.1: Comparative Analysis
3. Table 3.1: Capture Vehicle Plate Number
4. Table 3.2: Verify Vehicle Eligibility
5. Table 3.3: Dispense Fuel
6. Table 3.4: Log Transaction Data
7. Table 3.5: Generate Compliance Reports
8. Table 3.6: Alert Operator on System Issues
9. Table 3.7: Data Dictionary
10. Table 5.1: Functional Test Cases
11. Table 5.2: Performance Metrics

LIST OF FIGURES

1. Figure 1.1: Waterfall Model
2. Figure 1.2: Gantt Chart for An Estimated Timeline for Each Phase of The Project
3. Figure 2.1 Example of Automated Number Plate Recognition (ANPR)
4. Figure 2.2 Cloud Computing Architecture
5. Figure 3.1: Automated Fuel Pump Station Control System Use Case Diagram
6. Figure 3.2 Technical Flow of License Plate Recognition.
7. Figure 3.3: Class Diagram for Automated Fuel Pump Station Control System
8. Figure 3.4: Sequence Diagram for Capture Vehicle Plate Number
9. Figure 3.5: Sequence Diagram for Verify Vehicle Eligibility
10. Figure 3.6: Sequence Diagram for Dispense Fuel
11. Figure 3.7: Sequence Diagram for Log Transaction Data
12. Figure 3.8: Sequence Diagram for Generate Compliance Reports
13. Figure 3.9: Sequence Diagram for Alert Operator on System Issues
14. Figure 3.10: Activity Diagram for Capture Vehicle Plate Number
15. Figure 3.11: Activity Diagram for Verify Vehicle Eligibility
16. Figure 3.12: Activity Diagram for Dispense Fuel
17. Figure 3.13: Activity Diagram for Log Transaction Data
18. Figure 3.14 Activity Diagram for Generate Compliance Data
19. Figure 3.15 Activity Diagram for Alert Operator on System Issues
20. Figure 3.16 Database Design for Automated Fuel Pump Station Control System Using Plate Number Recognition
21. Figure 3.17 System Architecture for Automated Fuel Pump Station Control System
22. Figure 3.18 Conceptual fuel pricing display for local (left) and foreign (right) vehicles
23. Figure 3.19 Operator Dashboard
24. Figure 3.20 Reporting Interface
25. Figure 4.1 LCD showing detected Malaysian plate with subsidised pricing
26. Figure 4.2 LCD showing detected Indonesian plate with foreign pricing
27. Figure 4.3 LCD showing detected Singapore plate with fuel pricing

LIST OF ABBREVIATION

1. ANPR: Automated Number Plate Recognition
2. IoT: Internet of Things
3. IP: Internet Protocol
4. IR: Infrared
5. Wi-Fi: Wireless Fidelity
6. AI: Artificial Intelligence
7. YOLO: You Only Look Once
8. CCA: Connected Component Analysis
9. CNNs: Convolutional Neural Networks
10. FOV: Field of View
11. OCR: Optical Character Recognition
12. UI: User Interface
13. ERD: Entity-Relationship Diagram
14. MQTT: Message Queuing Telemetry Transport
15. AES: Advanced Encryption Standard
16. UML: Unified Modeling Language

CHAPTER 1: INTRODUCTION

1.1 Project Title

Automated Fuel Pump Station Control Using Plate Number Recognition

1.2 Introduction

Fuel subsidies are essential governmental policies to keep fuel affordable for local citizens. However, these subsidies face significant challenges, particularly near international borders or tourist areas, where foreign vehicles frequently exploit subsidised fuel prices. This misuse leads to substantial financial losses, disrupts the fair distribution of resources, and undermines the effectiveness of the subsidy program. The problem is compounded by the limitations of current control methods, such as manual checks, which are inconsistent and resource-intensive (Bian et al., 2022).

Despite efforts to monitor fuel access, existing approaches are neither scalable nor reliable enough to prevent subsidy misuse effectively. This misuse impacts the economy and social equity, reducing resources intended to support local citizens. Without an efficient system to regulate fuel access, governments face ongoing budgetary strains and an inability to safeguard subsidies fully. Real-time automated systems have demonstrated substantial potential in monitoring and enforcing resource allocation, providing a scalable solution to challenges like subsidy misuse (Bian et al., 2022). As my final year, I propose this project to support efforts to address subsidy leakage. Through this automated system, the project aims to directly contribute to securing fair access to fuel subsidies by ensuring that only local citizens benefit from subsidised fuel, reducing losses and promoting equitable distribution.

While previous research has demonstrated the potential of automated systems for various regulatory applications, limited work has focused specifically on subsidy management through plate number recognition and computerised controls. This project proposes a technological solution to ensure subsidies reach only their intended beneficiaries by addressing this gap. Automated verification offers real-time monitoring and enforcement, reducing the burden on fuel station personnel and minimising human error (Mustafa & Karabatak, 2023).

To tackle this problem, the project introduces an Automated Fuel Pump Station Control System that leverages Plate Number Recognition Technology to identify and manage vehicle access to subsidised fuel pricing. The system uses a camera to capture vehicle plate numbers, recognises the country of origin, and activates or limits fuel pump access based on the classification. Local vehicles are granted access to subsidised fuel pricing, while foreign vehicles are charged at a different rate based on their country of origin. The project integrates computer vision, machine learning, embedded control, and cloud connectivity to simulate this process and evaluate its effectiveness in real-time

This solution integrates computer vision, machine learning, IoT, and embedded systems to provide accurate and efficient plate recognition and access control. Key components include:

1. **Advanced Image Processing and Machine Learning Algorithms**: Capturing and accurately recognising plate numbers under various environmental conditions.
2. **Simulated Dispensing Control**: Using ESP32 and a mini water pump to demonstrate differentiated dispensing volumes based on country classification.
3. **Cloud and IoT Integration**: Logging vehicle data and fuel pricing in Firebase for real-time tracking and future analysis.

The project provides an innovative approach to secure, fair, and efficient fuel subsidy distribution through this automated system. It ensures resources are directed to local citizens as intended while also serving as a proof-of-concept for future integration into real-world fuel stations. By addressing subsidy misuse at the fuel pump level, this project represents a step toward a more sustainable and equitable distribution of government resources. The system also includes dedicated dashboards for operators and administrators, enabling real-time pricing display, log monitoring, and report generation to assist field use and regulatory oversight.

1.3 Problem Statement

Fuel subsidies have long been a key governmental measure to ensure affordable energy for citizens. They are historically seen as a stabiliser in both domestic economies and household budgets. However, this well-intentioned system faces growing challenges, particularly in border regions and tourist areas where foreign vehicles often take advantage of subsidised fuel prices. The unchecked use of these subsidies by non-eligible foreign cars leads to significant financial losses and depletes resources intended to support local communities.

In the past, subsidy control methods relied heavily on human intervention, such as manual inspection or verbal checks by fuel station attendants. While effective on a small scale, these methods are difficult to sustain in high-traffic areas, making them prone to inconsistencies and errors. Recent studies on automated monitoring technologies have shown promising results in various fields, from toll collection to access control systems, proving the technology's viability in streamlining regulatory functions (Kounte et al., 2023).

Despite these advances, minimal research has specifically explored subsidy management using plate number recognition combined with automated logic for differentiated fuel pricing. Key players in image processing and machine learning have emphasised the importance of accuracy and reliability in real-time monitoring systems, with notable studies highlighting how these technologies can effectively enhance compliance (Mustafa & Karabatak, 2023). Recognising this gap, this project aims to develop an automated system to identify vehicle eligibility for fuel subsidies by leveraging plate number recognition technology and simulated dispensing logic. Such a system would accurately monitor and reflect pricing differences in real-time, significantly reducing misuse and helping to safeguard resources for local citizens.

1.4 Objectives

The objectives of this project are designed to address the problem of misuse of subsidised fuel by foreign vehicles and to develop a system that ensures fair distribution of subsidies. The specific objectives are:

1. **To develop and implement a camera-based system** that captures and processes vehicle plate numbers at fuel stations. This system will utilise image recognition technology to accurately identify plate numbers in various conditions (e.g., different lighting, weather) and recognise the vehicle's country of origin.

2. **To design a control mechanism** that uses the vehicle's country identification to regulate fuel dispensing. The system will allow subsidised fuel access only to local cars. At the same time, foreign vehicles will be restricted from accessing subsidised fuel or charged at a different rate, which aligns with local fuel pricing policies.

3. **To ensure real-time operation and monitoring of fuel dispensing activities.** The system will track each vehicle’s fuel usage and generate data logs, enabling real-time access to reports for regulatory compliance. This will allow fuel station operators and authorities to monitor the distribution of fuel, track misuse, and ensure subsidies are only granted to eligible users.

4. **To evaluate and validate the system's effectiveness** in real-world conditions, assessing its accuracy, speed, and reliability in identifying plate numbers and regulating fuel access. This will include testing the system in different environments, including high-traffic areas, to ensure scalability and operational efficiency.

5. **Based on the evaluation results, provide recommendations for further optimising the system**, ensuring it meets the long-term goals of preventing subsidy leakage and improving the efficiency of fuel subsidy programs.

1.5 Procedures/Methodologies

This project follows the Waterfall model to systematically develop and test an Automated Fuel Pump Station Control System using plate number recognition. Each phase is completed before transitioning to the next, ensuring a linear progression and thorough implementation.

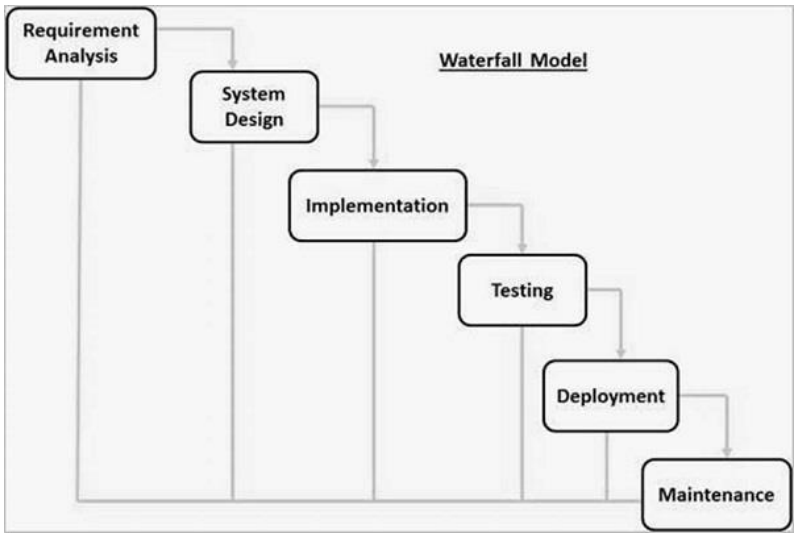

Figure 1.1 Waterfall Model

1. Requirements Gathering

The initial phase focuses on identifying and documenting the system's requirements, ensuring that all necessary components are defined clearly:

- **Functional Specifications**: Core functionalities include plate number detection, country classification, price display, simulated fuel dispensing via a mini water pump, and log tracking.
- **Hardware and Software Requirements**: The system uses a camera (or smartphone), an ESP32 microcontroller, a relay module, and a 5V water pump. Software components include YOLOv5, PaddleOCR, Python, Firebase Firestore, and Arduino IDE for ESP32 control.
- **System Goals**: To accurately classify vehicle origin, simulate fuel volume differences, and display/log relevant fuel pricing information.

2. System Design

In this phase, the detailed architecture of the system is developed to ensure seamless integration of its components:

- **Architecture Design**:The system captures vehicle images, detects and recognises plate text, classifies the country, sends the result via serial to ESP32, and controls pump duration accordingly. Data is stored in Firebase and shown via dashboards.
- **Documentation**: Detailed system flow diagrams and component design are documented, including OCR pipeline, serial communication, and relay activation logic.
- **Dashboard Planning**: Operator and Admin dashboards are planned to manage visual output (real-time display) and historical review (graph reports, logs).

3. Implementation

This phase involves the actual development and assembly of the system's components:

- **Plate Recognition Development**: Implemented using YOLOv5 for detection and PaddleOCR for text recognition.
- **Classification and Pricing**: Plate prefix logic determines country of origin and assigns a specific fuel price and simulated volume.
- **Simulated Pump Control**: Python sends a command to ESP32 (e.g., "MAL"), which triggers a 5V water pump via relay for a set duration (e.g., 2 seconds for Malaysian cars).
- **Data Logging**: Plate number, country, and timestamp are saved to Firebase Firestore.
- **Dashboard Development**: Interfaces for both the operator (live result view) and admin (log monitoring + report generation) are developed using Python GUI and Firebase integration.

4. Testing and Evaluation

Thorough testing is conducted to ensure the system meets all performance requirements:

- **Accuracy Testing**: Plate detection and OCR performance are tested with various plates and lighting.
- **Dispensing Consistency**: Pump run durations are verified using timers and measuring cups to simulate fuel volume.
- **System Reliability**: Testing includes repeated scans and volume checks to validate output consistency.

For demonstration purposes, the system uses a fixed payment value of RM41 to simulate a standard transaction. Based on the detected country and fuel type (RON95 or Diesel), the system calculates the estimated volume and activates the mini pump for a duration that represents the appropriate dispensing. This approach reflects real-world logic and allows for consistent testing during evaluation.

5. Deployment and Maintenance

The final phase focuses on demonstrating the working prototype in a controlled environment and ensuring its usability for presentation and evaluation:

- **Prototype Demonstration**: The system is presented in a booth-style setup where visitors simulate arriving vehicles. The camera scans the plate number, determines the country, and activates a mini water pump for a preset duration to simulate different fuel volumes based on fuel pricing policies.
- **Performance Feedback and Enhancements**: Feedback is collected during the demonstration from users and evaluators to assess the system's practicality, clarity of output, and dispensing logic. This input is used to improve the display interface, data flow, and hardware timing.
- **Maintenance Guidelines**: Basic guidelines are prepared for maintaining the hardware (e.g., ESP32, relay, pump), re-running the Python detection system, troubleshooting Firebase connection, and resetting the dashboard logs if needed. These ensure smooth operation during presentation and potential future development.

1.6 Scope

This project is limited to creating a functional prototype of an Automated Fuel Pump Station Control System using plate number recognition. The scope includes realistic goals for development and testing within a controlled environment, focusing on the core aspects needed to demonstrate feasibility.

1. Core Functions

- **Plate Number Recognition**: Implement a camera-based system to capture and read vehicle plate numbers, classifying them as local or foreign based on general plate formats and prefixes.
- **Simulated Fuel Dispensing Control**: Implement a mechanism using ESP32 and a mini 5V water pump to simulate different fuel volumes based on the detected country, reflecting subsidy-based pricing differences.
- **Data Monitoring and Logging**: Enable Firebase-based data logging for plate detections, country classification, and simulated dispensing events, providing foundational records for analysis and demonstration.

2. Technical Scope

- **Camera and Processing Setup**: Set up and calibrate a camera (e.g., smartphone or webcam) to capture license plates under normal conditions.
- **Simple Control Integration**: Connect the Python-based recognition module to an ESP32 microcontroller and relay, which controls a water pump to simulate dispensing durations based on vehicle classification.
- **Cloud-Based Logging**: Set up Firebase Firestore to store recognised plate numbers, detected countries, and timestamps, which are accessed and visualised through the admin dashboard.

3. . Limitations

- **Simulated Environment**: The system will be demonstrated in a prototype booth or simulated station environment. It will not be deployed in an actual fuel station.
- **Basic Plate Recognition**: The project focuses on prefix-based classification and does not incorporate full plate database verification or fraud detection.
- **Environmental Constraints**: The prototype is optimised for indoor and standard lighting conditions. Harsh weather or extreme lighting environments are not covered.

4. Project Boundaries

- **Incremental Development**: The system focuses on establishing essential functions: plate recognition, basic classification, simulated dispensing, and cloud-based monitoring. More advanced features such as dynamic pricing, fraud detection, or multi-language OCR can be considered in future phases.
- **Dashboard Integration:**This version includes two interfaces: the Operator Dashboard (for real-time display of detection results) and the Admin Dashboard (for monitoring logs, visual reports, and generating summaries). However, no user training modules or external control panels are included in this version.

This approach ensures that the project remains feasible within its timeframe and available resources, while still demonstrating the practical viability of an automated subsidy-protection system through simulation.

1.7 Significance of the Project

The Automated Fuel Pump Station Control System uses plate number recognition to address critical issues of subsidy misallocation and economic inefficiency at fuel stations, particularly in border areas. This project holds significance on several levels:

1. Economic Impact

- **Reducing Subsidy Leakage**: By simulating fuel access based on vehicle eligibility, this project helps demonstrate how subsidy protection can work in real-time, ensuring that government fuel subsidies benefit only local citizens. This could result in long-term cost savings if implemented at scale.
- **Enhancing Resource Allocation**: The project contributes to fair and efficient resource allocation by curbing misuse, allowing subsidies to be preserved for those they are meant to support.

2. Social Equity and Fairness

- **Promoting Fair Distribution**: Preventing foreign vehicles from accessing subsidised fuel directly supports social equity, ensuring that local citizens receive the full benefit of government programs. This project helps uphold fairness in accessing shared national resources.
- **Increasing Public Confidence**: Citizens may feel reassured that government subsidies are managed responsibly, potentially increasing trust in public policies and programs.

3. Technological Advancements

- **Innovation in Automated Systems**: The project applies modern tools such as YOLOv5, PaddleOCR, ESP32, and Firebase, combining computer vision and IoT for practical use in real-time classification and control simulation.

- **Scalability and Future Use**: The project sets a foundation for scaling this technology to other areas of subsidy management or access control, such as toll systems, parking, and regulated resource access in different sectors.

4. Environmental Impact

- **Improved Efficiency at Fuel Stations**: The system automates control processes to reduce fuel pump waiting times and operational bottlenecks, contributing to smoother fuel station operations and potentially lowering emissions from idling vehicles.

5. Governmental Policy Support

- **Aligning with National Policy Goals**: This project provides a practical solution to enforce fuel subsidy policies, supporting governmental objectives around responsible resource management and public expenditure.
- **Data-Driven Policy Enhancement**: By logging all classification data to Firebase, the system allows for future analysis of vehicle types, usage trends, and cross-border activity, which can inform improved policymaking.

This project addresses economic, social, and environmental concerns while advancing intelligent technology integration in public resource management. Its outcomes promise benefits both for local communities and governmental agencies responsible for equitable subsidy distribution.

1.8 Project Schedule

The development of this project is planned over several months, following a structured timeline from the proposal phase to the final submission and presentation. The schedule is divided into key phases, each with specific objectives and deliverables to ensure the project progresses effectively.

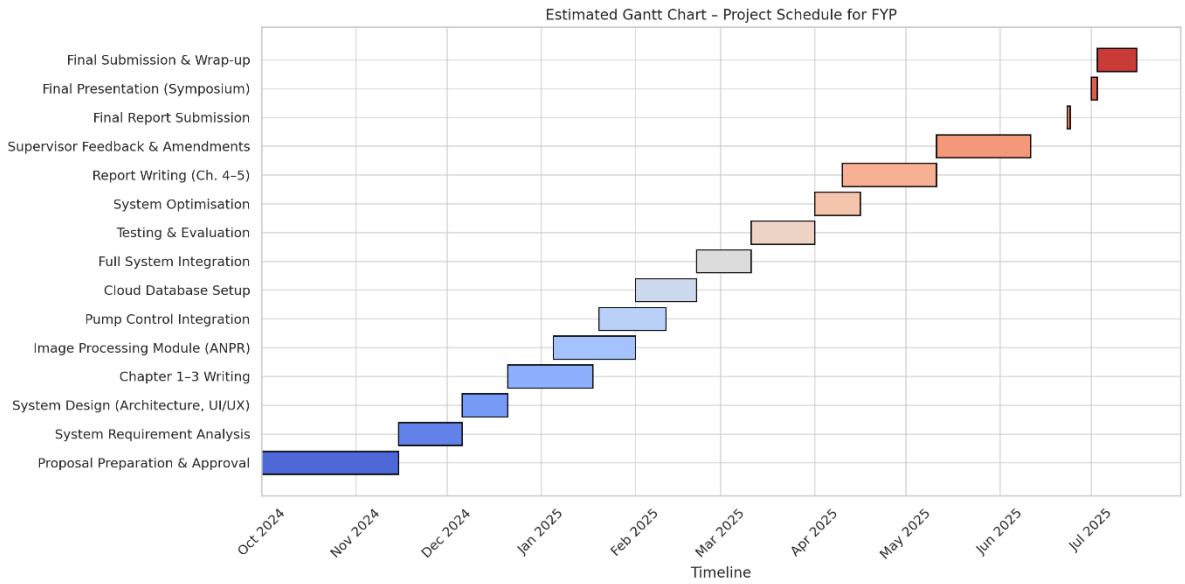

Figure 1.2 Gantt chart for an estimated timeline for each phase of the project

The table below summarises the planned phases:

Phase	**Tasks**	**Timeline**
Project Planning	Proposal writing and submission (brief & full)	Oct – Nov 2024
Requirement Analysis	System architecture, identifying key modules	Dec 2024
Early Development	Writing Chapters 1–3, initial development of image processing module	Jan 2025
Integration & Testing	System integration, control logic, database connection, initial testing	Feb – Mar 2025
Data Analysis	Evaluation of ANPR accuracy and system optimisation	Apr 2025
Finalisation	Report writing (Ch. 4–5), presentation preparation, supervisor review	May – Jun 2025
Completion	Final submission, system packaging, symposium presentation	Jul 2025

Table 1.1: Summary of Planned Phases

1.9 Expected Outcomes

1. **Accurate Vehicle Identification**

   A reliable camera system that captures and accurately recognises vehicle plate numbers under various lighting and environmental conditions, ensuring high accuracy in identifying both local and foreign vehicles.

2. **Simulated Fuel Dispensing Logic**

   A functional control mechanism using an ESP32 microcontroller and mini 5V water pump to simulate fuel dispensing durations based on vehicle classification. This mimics how subsidised fuel access could be regulated in real-world systems.

3. **Real-Time Operation and Display**

   The system will operate in real-time, capturing and processing plate numbers instantly, displaying pricing and classification output through the operator dashboard for immediate reference.

4. **Data Logging and Monitoring**

   All scanned data, including plate numbers, country of origin, and timestamps, will be stored in Firebase Firestore for monitoring and future analysis. The admin dashboard will allow visualisation of logs and report generation.

5. **Proof of Concept for Fair Subsidy Control**

   Although not deployed in real fuel stations, the project demonstrates a working prototype that reflects how an automated system can support fairer fuel subsidy enforcement by identifying eligible and non-eligible vehicles.

6. **Data Analytics for Policy Insights**

   The system's centralised database enables authorities or researchers to analyse vehicle patterns over time. These insights can guide the design of more effective fuel subsidy frameworks or country-specific fuel pricing policies.

CHAPTER 2: LITERATURE REVIEW

Introduction

Fuel subsidies are an essential economic measure to make energy affordable for local citizens. However, their misuse, particularly near international borders and tourist regions, undermines the equitable distribution of resources and places financial strain on governments. Addressing this problem requires innovative approaches that integrate advanced technologies. Automated systems leveraging **Automated Number Plate Recognition (ANPR)**, **Internet of Things (IoT)**, and **cloud-based analytics** have proven effective in traffic management, resource allocation, and compliance enforcement. Despite these advancements, their application to fuel subsidy management remains limited, necessitating further exploration. This chapter reviews relevant literature to evaluate existing solutions, identify gaps, and establish the foundation for the proposed project.

2.1 Automated Number Plate Recognition (ANPR)

ANPR systems are designed to automatically identify and interpret vehicle license plates using advanced image processing techniques. These systems comprise key components such as image acquisition, preprocessing, segmentation, and Optical Character Recognition (OCR). By converting visual plate information into digital text, ANPR enables automated application decision-making.

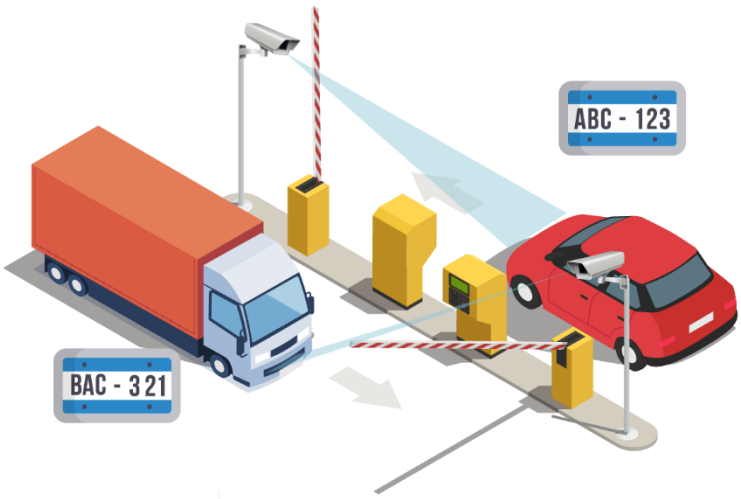

Figure 1.1 Example of Automated Number Plate Recognition (ANPR)

Applications

ANPR technology has been widely adopted across multiple sectors due to its efficiency and reliability:

1. **Traffic Monitoring:** ANPR systems play a critical role in traffic enforcement by enabling authorities to track vehicles, detect violations, and enforce speed limits. These systems contribute to road safety and compliance by automating the identification of unauthorised vehicles (Mustafa & Karabatak, 2024).
2. **Toll Collection**: Toll booths utilise ANPR to automate the identification and payment process. By linking vehicle license plates with user accounts, these systems reduce congestion at toll plazas and eliminate the need for manual intervention (Panganiban et al., 2022).
3. **Parking Management**: ANPR facilitates seamless parking operations by automating entry and exit logs. It improves efficiency by minimising human oversight and enhancing operational accuracy (Pustokhina et al., 2020).

Challenges

Despite its versatility, ANPR faces several technical and operational challenges:

1. **Environmental Variability**: Factors such as lighting conditions, weather, and motion blur can adversely affect image quality, reducing recognition accuracy (Shi & Zhao, 2023).
2. **Plate Diversity**: Variations in license plate designs, fonts, and formats across regions present significant obstacles to standardisation, especially in cross-border applications (Khan et al., 2022).
3. **High Processing Demands**: Handling multiple vehicle inputs simultaneously in high-traffic environments requires efficient algorithms capable of maintaining performance under load (Mustafa & Karabatak, 2024).

Relevance to the Project

The proposed system integrates ANPR technology to identify vehicles and determine their eligibility for subsidised fuel through simulation. It uses **YOLOv5** for real-time license plate detection and **PaddleOCR** for accurate character recognition. Country classification is performed by matching plate prefixes (e.g. “W” for Malaysia, “SG” for Singapore). These detections guide the simulated fuel dispensing process via a water pump controlled by an ESP32 microcontroller. The setup addresses common challenges such as lighting variability and processing delay, ensuring practical performance under standard testing conditions (Shi & Zhao, 2023).

2.2 Internet of Things (IoT) Integration

The Internet of Things (IoT) enables devices to communicate and exchange data in real-time, creating a connected ecosystem for automation and monitoring. IoT systems are increasingly used in resource management to improve efficiency and decision-making.

Applications

IoT has demonstrated significant value in the following areas:

1. **Smart Traffic Systems:** IoT sensors collect data on traffic flow and vehicle movements, enabling adaptive signal control and congestion management. These systems enhance urban traffic efficiency and reduce delays (Vijayalakshmi et al., 2020).
2. **Energy Management**: IoT technologies monitor energy consumption patterns in residential, commercial, and industrial sectors, optimising resource allocation and reducing wastage (Panganiban et al., 2022).
3. **Fleet Management**: IoT devices track vehicle routes, fuel consumption, and maintenance schedules, enabling companies to improve operational efficiency and reduce costs (Pustokhina et al., 2020).

Challenges

The implementation of IoT systems is not without difficulties:

1. **Data Security:** IoT devices' interconnectivity makes them vulnerable to cyberattacks, necessitating robust encryption protocols to protect sensitive data (Mustafa & Karabatak, 2024).
2. **Infrastructure Dependency:** Stable and high-speed internet connectivity is essential for IoT systems to operate effectively, especially in remote or high-traffic areas (Panganiban et al., 2022).

Relevance to the Project

The proposed system uses IoT principles to simulate real-time interaction between its components. The ANPR module, developed on a laptop, communicates with an **ESP32 microcontroller** over a serial connection. Based on the recognised plate number, the ESP32 controls a **mini 5V water pump** to simulate fuel dispensing. Detection results are also logged to **Firebase**, allowing data to be accessed remotely through a dashboard interface. This integration demonstrates how IoT can support automated decision-making and monitoring, even within a prototype environment.

2.3 Cloud-Based Monitoring and Data Analytics

Cloud computing is pivotal in modern automated systems. It provides centralised data storage, processing, and analysis platforms, enabling organisations to make informed decisions based on real-time insights.

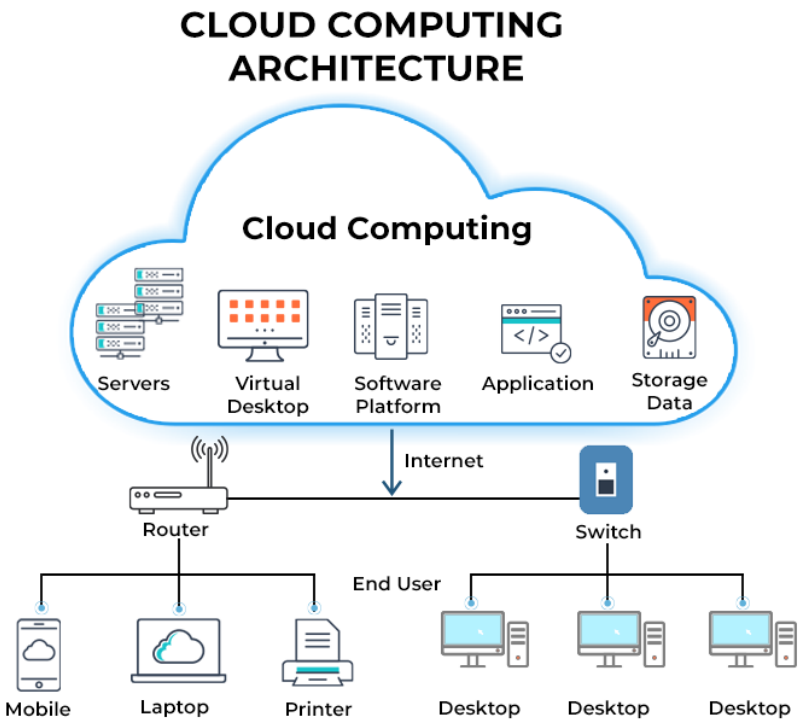

Figure 1.2 Cloud Computing Architecture

Applications

Cloud-based systems support various applications:

1. **Real-Time Analytics:** Cloud platforms instantly process large volumes of data, delivering actionable insights to optimise system performance and improve response times (Panganiban et al., 2022).
2. **Policy Development:** Insights derived from cloud analytics inform government strategies for resource allocation and compliance enforcement (Pustokhina et al., 2020).
3. **Remote Monitoring:** Cloud systems enable operators to oversee system performance and access reports from remote locations, enhancing operational flexibility (Mustafa & Karabatak, 2024).

Challenges

Despite their advantages, cloud systems face challenges:

1. **Latency:** Delays in data transfer and processing can affect the performance of real-time applications such as fuel station automation (Shi & Zhao, 2023).
2. **Cost Management:** Establishing and maintaining cloud infrastructure can be resource-intensive, posing financial constraints for large-scale implementations (Panganiban et al., 2022).

Relevance to the Project

The project employs **Firebase Firestore** as the cloud database to log vehicle detection results, including the plate number, detected country, timestamp, and dispensing action. This allows for real-time monitoring, remote dashboard access, and simple report generation. Firebase's lightweight infrastructure keeps the system cost-effective and easy to scale within a prototype setup. While not built for heavy analytics, it supports structured data collection that can later guide future improvements or integrations with policy enforcement tools (Khan et al., 2022).

2.4 Comparative Analysis

System	Key Features	Challenges	Relevance
ANPR Systems	Real-time plate recognition, OCR	Environmental adaptability, processing speed	Accurate vehicle identification at fuel pumps
IoT Networks	Real-time communication, automation	Data security, infrastructure requirements	Seamless communication between components
Cloud Platforms	Centralised storage, real-time analytics	Latency, cost	Long-term data storage and compliance tracking

2.5 Research Gaps

1. **Limited Focus on Fuel Subsidy Control**: While ANPR has been applied in traffic and toll systems, its use for managing fuel subsidies is still underexplored, especially in preventing misuse by foreign vehicles.
2. **Integration Challenges**: Existing solutions often focus on single technologies. Few studies present a working prototype that combines ANPR, IoT, and cloud storage into one functional system for enforcement and monitoring.
3. **Scalability in Border Contexts**: There is minimal research on how such systems perform in high-traffic, real-world environments such as border fuel stations, where rapid identification and real-time enforcement are important.

2.6 Summary

This chapter reviewed the use of Automated Number Plate Recognition (ANPR), Internet of Things (IoT), and cloud computing in automation and monitoring systems. These technologies have shown strong results in traffic enforcement, toll collection, fleet tracking, and data-driven decision-making. However, their application to fuel subsidy control is still limited.

The proposed system combines YOLOv5-based plate detection, PaddleOCR text recognition, ESP32-based pump control, and Firebase logging into one integrated setup. It simulates how a fuel subsidy protection system can work using plate number classification and automated dispensing control. By addressing issues such as lighting variation, plate diversity, system integration, and remote monitoring, this project offers a practical foundation for future development in fair and secure fuel subsidy distribution.

CHAPTER 3: REQUIREMENT ANALYSIS AND DESIGN

3.1 Introduction

This chapter presents the requirement analysis and system design for the Automated Fuel Pump Station Control System Using Plate Number Recognition. The main goal is to ensure that the system matches its real-world objectives, which are to identify foreign and local vehicles through license plate detection, then simulate different fuel dispensing amounts to enforce fair fuel subsidy distribution.

The requirement analysis is based on the system's intended users, technical limitations, and actual hardware and software capabilities. These requirements are then translated into a structured system design that explains the flow of data, the interaction between system components, and the control logic.

The design phase includes visual models such as use case diagrams, sequence diagrams, activity diagrams, and architecture charts. It also covers the database structure and user interface layout. These diagrams show how the system captures license plates, recognises the text using YOLOv5 and PaddleOCR, classifies the vehicle's country of origin, and sends commands to the ESP32 microcontroller to simulate fuel dispensing based on eligibility. All data is logged to Firebase and can be accessed in real time through dashboards for both operators and administrators.

3.2 Requirement Analysis

To address the problem statements outlined in Chapter 1, a requirement analysis for the proposed system has been conducted to align with user needs. The requirement analysis process integrates findings from the literature review on similar systems discussed in Chapter 2 alongside user stories and feedback from stakeholders such as fuel station operators, government regulators, and drivers.

Both functional and non-functional requirements are identified, and a use case diagram is included to visualise the interactions between each actor and the system. These actors include the camera module, license plate recognition module using YOLOv5 and PaddleOCR, ESP32-based dispensing controller, Firebase for data logging, and user dashboards.

The analysis also highlights challenges faced by stakeholders, such as fuel subsidy misuse, manual eligibility checks, and limited data visibility. By modelling the system's core functions, including plate detection, country classification, simulated fuel dispensing, and compliance reporting, the design phase can proceed with a clear foundation.

In future stages, feedback through user interviews or field deployment could help validate and enhance the system's functionality. For now, this analysis focuses on developing a working prototype that performs reliably in a simulated fuel station setup.

3.2.1 Functional Requirement Analysis

This section outlines the key functional requirements of the Automated Fuel Pump Station Control System Using Plate Number Recognition. These requirements are based on the system's current implementation and feedback from stakeholders, including drivers, station operators, and government regulators. The system supports three primary roles:

a) Fuel Station Operator should be able to:

i. Monitor the system's live output, including detected plate numbers, vehicle country classification, and price display.
ii. View real-time alerts if the camera, connection, or pump fails to respond
iii. Access an operator dashboard that shows the current vehicle and simulated fuel dispensing status.

b) Government Regulator should be able to:

i. Access the admin dashboard to view scanned vehicle history with date, time, plate number, and country of origin.
ii. Generate daily, weekly, or monthly compliance reports summarising usage trends and fuel pricing statistics
iii. Monitor potential misuse patterns, such as repeated attempts by foreign vehicles.

c) Driver should be able to:

i. Drive into the camera view and have their plate automatically scanned without any input or delay.
ii. View their fuel pricing rate based on detected country.
iii. Simulate fuel purchase through a fixed value with different amounts dispensed based on country classification.

These functional requirements ensure the system is able to detect, classify, display, simulate, and log each transaction fairly and automatically, without needing manual input. The system is designed to improve subsidy protection, data transparency, and user experience at fuel stations.These functional requirements ensure the system is able to detect, classify, display, simulate, and log each transaction fairly and automatically, without needing manual input. The system is designed to improve subsidy protection, data transparency, and user experience at fuel stations.

3.2.2 Non-Functional Requirement Analysis

The non-functional requirements define the quality aspects of the system and ensure it performs reliably under realistic conditions. These include usability, speed, accuracy, and scalability. The following are the key non-functional requirements for the proposed system:

a) **User-Friendly Interface**
   The system should provide a simple and intuitive interface for both operators and regulators. Dashboards must be easy to navigate and clearly display important information such as scanned plates, country, and pricing.

b) Processing Speed
   To maintain efficiency, The system should process plate recognition and fuel eligibility checks within 10 seconds.

c) **Recognition Accuracy**
   The license plate recognition module should achieve at least 95% accuracy across different lighting and plate formats, including Malaysian and foreign plates.

d) **Security and Privacy**
   All data logged to Firebase must be protected using secure protocols. Although the system does not handle sensitive personal data, basic access control and data integrity must be maintained.

e) **Hardware Efficiency**
   The system components, including the ESP32, relay, LCD display, and mini water pump, should operate within a combined power limit of 15 watts. A power bank is used as the power source to support portability.

f) Scalability
   The system should be able to handle at least 100 vehicle scans per hour without any significant delay or loss of data.

These non-functional requirements help ensure that the system is not only functional but also dependable and efficient for real-time use, even in high-traffic conditions.

3.2.3 Use Case Diagram

A use case diagram is a behavioural diagram that describes the scope and system requirements of the proposed Automated Fuel Pump Station Control System. As shown in Figure 3.1, it aids in understanding and analysing the interactions between the actors and the system.

The use cases in this proposed system include:

1. View Fuel Pricing
2. Verify Vehicle Eligibility
3. Manage Simulated Fuel Dispensing
4. Log Transaction Details
5. Generate Compliance Reports
6. Analyse Fuel Access Data
7. Monitor Real-Time System Output

Primary Actors:

- **Fuel Station Operator**: Monitors plate detection, dispensing status, and real-time pricing.
- **Government Regulator**: Accesses reports, compliance data, and trends.
- **Driver**: Interacts indirectly through vehicle presence and plate scanning.

Secondary Actors:

- **Camera Module**: Captures vehicle plate images.
- **Processing Unit**: Uses YOLOv5 and PaddleOCR to detect and read plate numbers.
- **Country Classifier**: Matches plate prefix or image to determine vehicle origin.
- **ESP32 Controller**: Receives serial commands to trigger simulated water dispensing.
- **Cloud Database (Firebase)**: Stores scanned data including plate number, timestamp, country, and fuel volume.
- **Dashboards**: Operator dashboard displays live activity, while the admin dashboard shows logs and allows report generation.

Each actor interacts with the system to complete a specific function such as detection, verification, dispensing, or monitoring. These interactions are visually represented in the use case diagram. Detailed use case descriptions for each interaction are provided in Table 3.1 through Table 3.6.

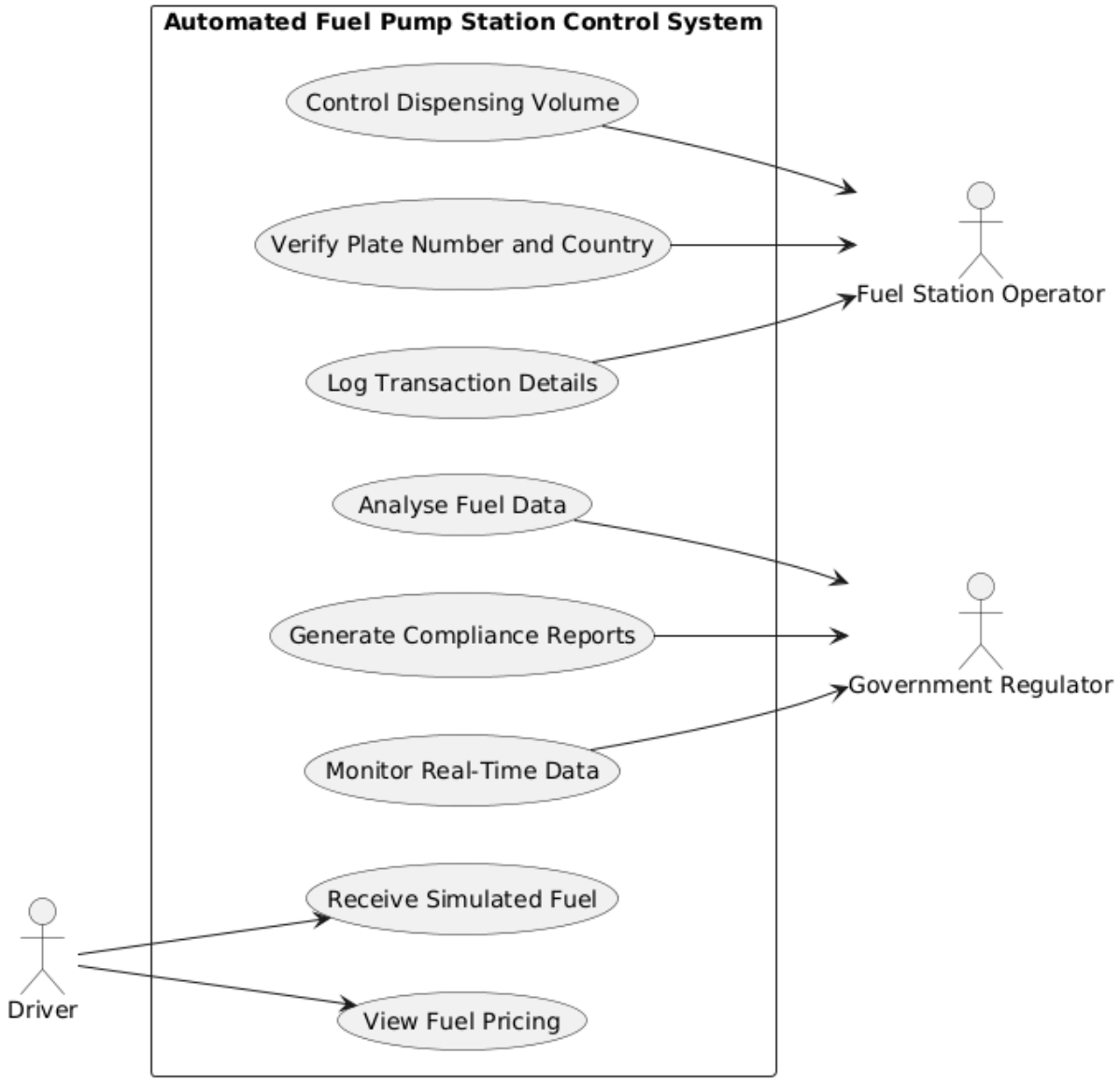

Figure 3.1 Automated Fuel Pump Station Control System Using Plate Number Recognition

Table 3.1: Capture Vehicle Plate Number

Use Case ID	**UC-1.0**
Use Case Name	Capture Vehicle Plate Number
Description	The system uses a camera to capture the vehicle's plate number image for processing and classification.
Actor	Camera Module
Trigger	The vehicle arrives in front of the camera view.
Dependency	None
Pre-Condition	The camera is functional and ready to capture images.
Basic Flow	1. Vehicle enters camera range. 2. Camera captures an image of the front plate. 3. Image is sent to YOLOv5 for detection. 4. Cropped plate region is passed to PaddleOCR. 5. Extracted plate number is sent to the classification module.
Alternative Flow	None
Exception Flow	1. If plate is unreadable, system retries up to 3 times. 2. If still unsuccessful, an alert is sent to the operator.
Post-Condition	The plate number is successfully extracted and passed to the country classification process..

Table 3.2: Verify Vehicle Eligibility

Use Case ID	**UC-2.0**
Use Case Name	Verify Vehicle Eligibility
Description	The system verifies whether the vehicle is eligible for subsidised fuel by classifying the vehicle's country of origin from the recognised plate number.
Actor	Processing Unit (YOLOv5 + PaddleOCR + Country Classifier)
Trigger	Plate number is successfully extracted from the image.
Dependency	UC-1.0 Capture Vehicle Plate Number
Pre-Condition	The plate number has been detected and processed.
Basic Flow	1. Plate number is received. 2. System checks if the plate starts with a known Malaysian prefix. 3. If yes, label as "Malaysia" and eligible for subsidy. 4. If not, pass to CNN-based classifier. 5. System assigns the detected country.
Alternative Flow	None
Exception Flow	1. If country cannot be classified, label as "Unknown" and treat as foreign. 2. Alert is logged for further review.
Post-Condition	Vehicle eligibility status is confirmed.

Table 3.3: Dispense Fuel

Use Case ID	**UC-3.0**
Use Case Name	Dispense Fuel
Description	The system triggers the ESP32 to simulate fuel dispensing using a 5V water pump, based on the vehicle's eligibility and pricing logic.
Actor	Fuel Pump Controller (ESP32)
Trigger	Vehicle eligibility is confirmed.
Dependency	UC-2.0 Verify Vehicle Eligibility
Pre-Condition	The ESP32 and pump circuit are ready to receive serial commands from the processing unit.
Basic Flow	1. The processing unit sends a country code (e.g. "MAL", "SG") to the ESP32 via serial. 2. ESP32 receives the code and determines the appropriate dispensing duration based on fixed RM20.50 value. 3. Relay module is activated, turning on the water pump. 4. After the preset time (e.g. 2s for Malaysians, 1.2s for Singaporeans), the pump is turned off.
Alternative Flow	None
Exception Flow	1. If ESP32 does not respond, a retry is attempted. 2. If retry fails, an alert is sent to the operator.
Post-Condition	Water is dispensed to simulate fuel delivery, and the result is logged into Firebase.

Table 3.4: Log Transaction Data

Use Case ID	**UC-4.0**
Use Case Name	Log Transaction Data
Description	The system logs each transaction into Firebase, including vehicle details, dispensing volume, timestamp, and country classification.
Actor	Firebase Firestore (Cloud Database)
Trigger	Fuel dispensing is completed.
Dependency	UC-3.0 Dispense Fuel
Pre-Condition	The system has internet connectivity and Firebase is properly initialised.
Basic Flow	1. After dispensing, the system prepares transaction data. 2. Data includes plate number, detected country, price rate, volume dispensed, and timestamp. 3. This data is sent to Firebase Firestore. 4. The log is stored under the appropriate collection for future reporting.
Alternative Flow	None
Exception Flow	1. If Firebase is unreachable, the system retries submission. 2. If still unsuccessful, data is cached locally (if supported) and operator is alerted.
Post-Condition	The transaction is successfully logged and ready for viewing on the admin dashboard.

Table 3.5: Generate Compliance Reports

Use Case ID	**UC-5.0**
Use Case Name	Generate Compliance Reports
Description	The system compiles historical transaction logs into visual reports to assist government regulators in monitoring fuel subsidy enforcement and usage patterns.
Actor	Government Regulator
Trigger	The regulator requests a compliance report.
Dependency	UC-4.0 Log Transaction Data
Pre-Condition	Transaction logs exist in Firebase, and the admin dashboard is connected.
Basic Flow	1. The regulator logs into the admin dashboard. 2. Regulator selects a report range (daily, weekly, monthly, or yearly). 3. The dashboard queries Firebase and fetches relevant entries. 4. The system generates a bar chart, table, and summary of scanned vehicles and their country distribution. 5. The report can be downloaded or printed for documentation.
Alternative Flow	None
Exception Flow	1. If data is incomplete or corrupted, the system prompts the regulator to adjust the filter. 2. If Firebase is offline, dashboard displays a connection error.
Post-Condition	The report is generated and made available to the regulator for compliance tracking and analysis.

Table 3.6: Alert Operator on System Issues

Use Case ID	**UC-6.0**
Use Case Name	Alert Operator on System Issues
Description	The system alerts the fuel station operator when errors or faults occur in camera detection, serial communication, Firebase logging, or dispensing control.
Actor	Fuel Station Operator
Trigger	The system detects a malfunction or anomaly.
Dependency	All previous system processes (UC-1.0 to UC-5.0)
Pre-Condition	The operator dashboard is open and connected to the system.
Basic Flow	1. A system component fails to respond or produces an error (e.g. no plate detected, OCR failed, ESP32 unresponsive). 2. The backend flags the event as an issue. 3. A visual or text-based alert is sent to the operator dashboard. 4. Operator can check the specific issue and take manual action if needed.
Alternative Flow	None
Exception Flow	If the dashboard is not active, alerts are queued and shown on next login.
Post-Condition	Operator is notified of the issue and can investigate or reset the system manually.

3.3 System Design

This section describes the overall design of the Automated Fuel Pump Station Control System Using Plate Number Recognition. The system is structured around modular components that work together to detect a vehicle's license plate, determine the country of origin, and simulate fuel dispensing based on fuel pricing rules.

The design includes both hardware and software components. YOLOv5 is used to detect and crop the license plate, PaddleOCR extracts the text, and the country is determined using prefix matching or a CNN classifier. Based on the result, the system sends commands to an ESP32 microcontroller, which controls a mini 5V water pump to simulate fuel dispensing.

The system also displays relevant information such as plate number and pricing on an LCD, logs all transactions into Firebase Firestore, and provides a dashboard for operators and regulators to monitor system activity and generate reports.

The following sections include architecture diagrams, sequence diagrams, activity diagrams, and database design to explain how each component interacts to support the system's objectives.

3.3.1 Module Design

This section details the proposed system's module design, represented through UML diagrams such as class diagrams, sequence diagrams, and activity diagrams. These diagrams demonstrate the structure and interaction between the system's components in supporting automatic fuel dispensing based on license plate recognition.

Advanced Image Processing in License Plate Recognition

The Automated Fuel Pump Station Control System uses a combination of computer vision techniques and machine learning models for real-time vehicle plate recognition. The process follows several key stages:

1. **Image Acquisition**
    - Captures real-time images of approaching vehicles using a webcam or mobile phone camera.
    - Camera resolution typically 720p or 1080p depending on the test device.
    - Images are passed to the processing pipeline for plate detection.

2. **Plate Detection**
    - YOLOv5 is used to detect the license plate region in the image.
    - Bounding box coordinates are extracted and used to crop the plate area.
    - Detection is fast and lightweight, suitable for real-time processing on a laptop.
3. **Plate Recognition (OCR)**
    - PaddleOCR extracts characters from the cropped plate image.
    - The OCR result is reconstructed into a readable plate number.
    - Additional preprocessing (e.g. grayscale, sharpening) may be applied before OCR to improve accuracy.
4. **Country Classification**
    - If the plate begins with a known Malaysian prefix (e.g. "W", "SA"), it is labelled as Malaysian.
    - If the prefix is not recognised, a CNN classifier is used to predict the vehicle's country (e.g. Singapore, Indonesia, Thailand).
    - This classification determines whether the vehicle qualifies for RON95 subsidy.
5. **Pricing & Volume Calculation**
    - Based on the classified country, the system selects a fuel price for RON95 and Diesel. For example, Malaysia: RM2.05/L, Singapore: RM6.20/L, Indonesia: RM4.58/L.
    - A fixed payment value of RM41.00 is currently used in the system to simulate a standard fuel purchase.
    - The system calculates how much fuel RM41.00 can buy at the detected country's price (e.g. 6.61L for RM6.20).
    - This volume is then converted into a **pump activation duration**, which controls how long the mini pump runs.
    - In future versions, the system could be expanded to support **user input for custom RM or litre values**.

6. **Fuel Dispensing (Simulation)**
    - The system sends the plate number and country code to an ESP32 microcontroller via serial communication.
    - ESP32 triggers a 5V relay to activate a mini water pump for the calculated time.
7. **LCD Display Feedback**
    - ESP32 also controls a 1602 LCD display.
    - It shows the plate number and fuel price in real time, giving transparency to drivers and observers.
8. **Logging & Dashboard**
    - All transaction details (plate number, country, price, volume, time) are logged to Firebase Firestore.
    - Operator and admin dashboards display real-time and historical data.
    - The admin dashboard includes filters and export features to generate compliance reports.

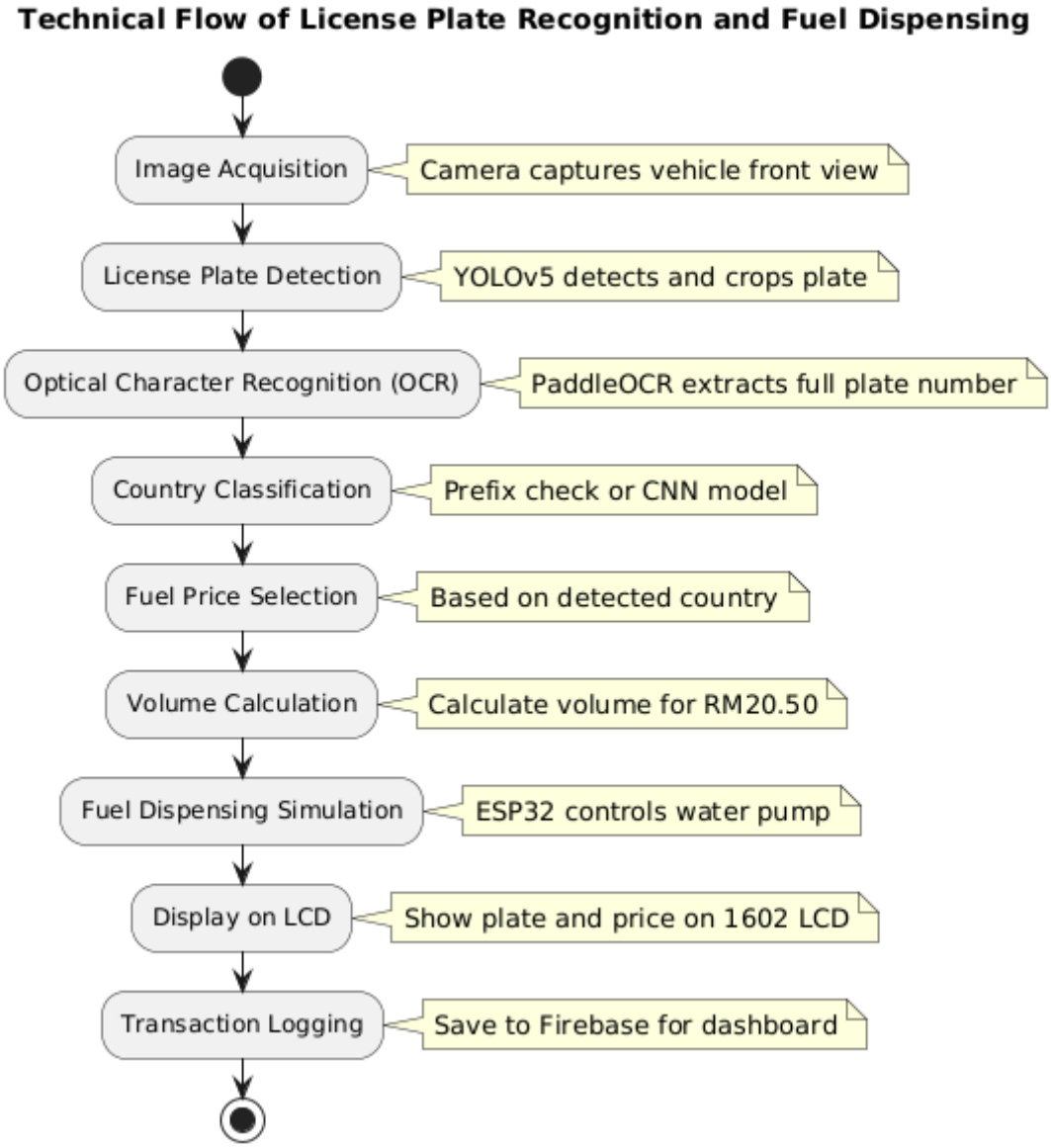

Figure 3.2 shows the step-by-step technical flow of license plate recognition.

3.3.1.1 Class Diagram

The class diagram describes the static structure of the proposed system, showing the relationships and interactions between classes. Key classes in the system include:

1. **Vehicle**: Represents the vehicle entity, including attributes such as plate number, type, and eligibility status.
2. **FuelTransaction**: Logs transaction details such as transaction ID, plate number, fuel amount and timestamp.
3. **User**: Represents system users with FuelStationOperator, GovernmentRegulator, and Driver subclasses.
4. **SystemController**: Handles the core logic. It processes plate numbers using YOLOv5 and PaddleOCR, checks eligibility, controls the ESP32, and coordinates with the database and display.
5. **CameraModule**: Captures vehicle plate numbers for processing.
6. **FuelPumpController (ESP32)**: Controls a 5V water pump via relay. It simulates fuel dispensing based on calculated time.
7. **Database**: Represents Firebase Firestore. It stores user data, transactions, country classifications, and reporting records.

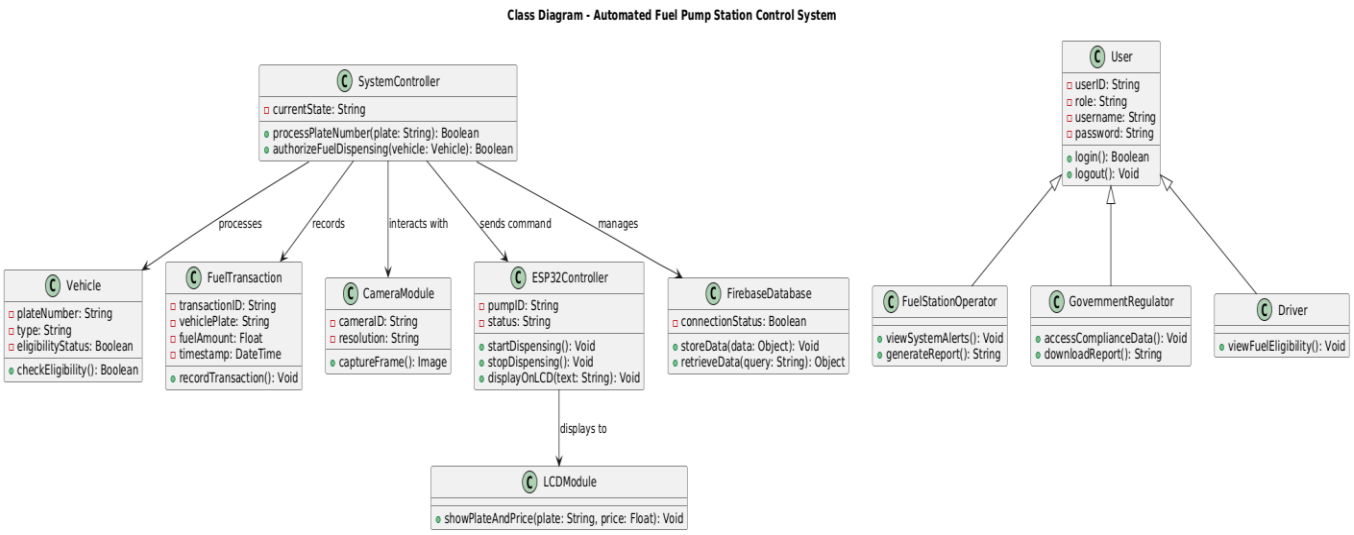

Figure 3.3 Class Diagram for Automated Fuel Pump Station Control System Using Plate Number Recognition

3.3.1.2 Sequence Diagram

During a typical fuel dispensing process, the sequence diagram shows the flow of interactions between system components, such as the camera module, processing unit, fuel pump controller, and cloud database.

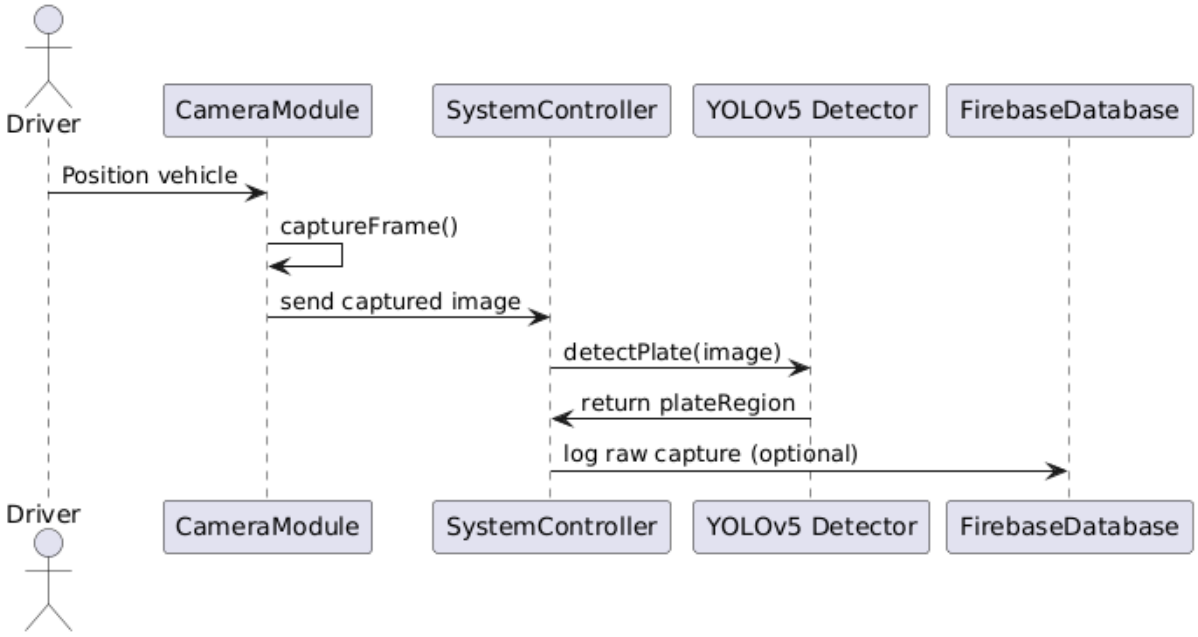

Figure 3.4 Sequence Diagram for Capture Vehicle Plate Number

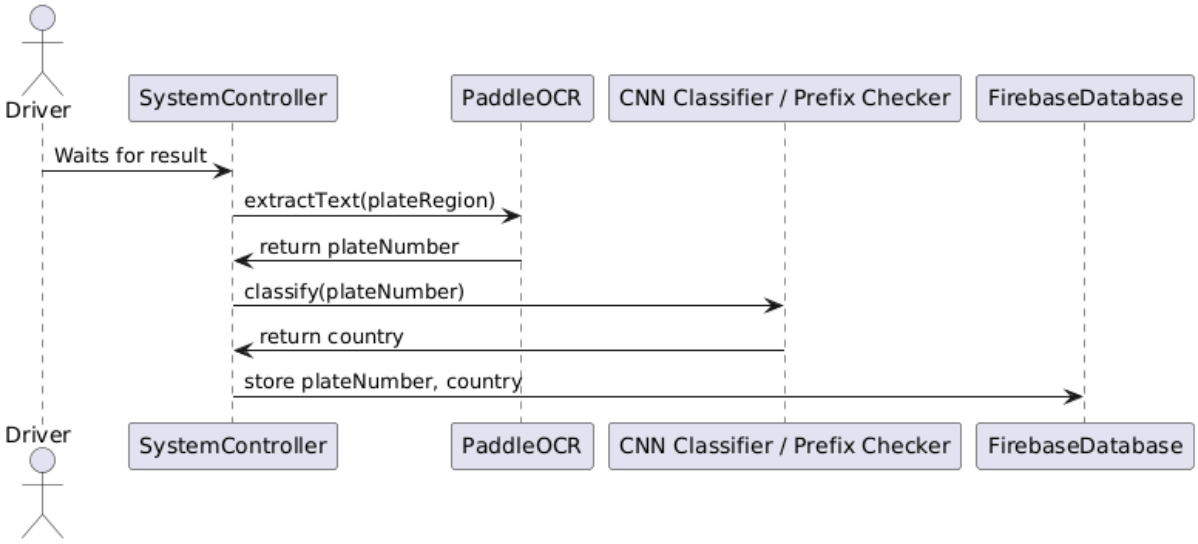

Figure 3.5 Sequence Diagram for Verify Vehicle Eligibility

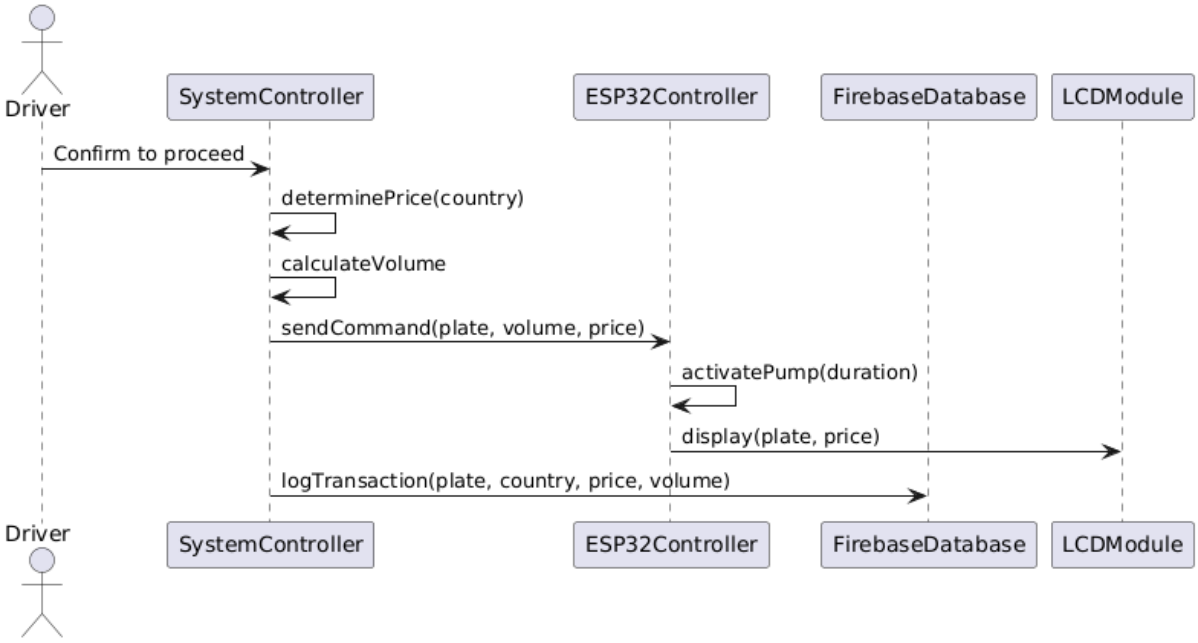

Figure 3.6 Sequence Diagram for Dispense Fuel

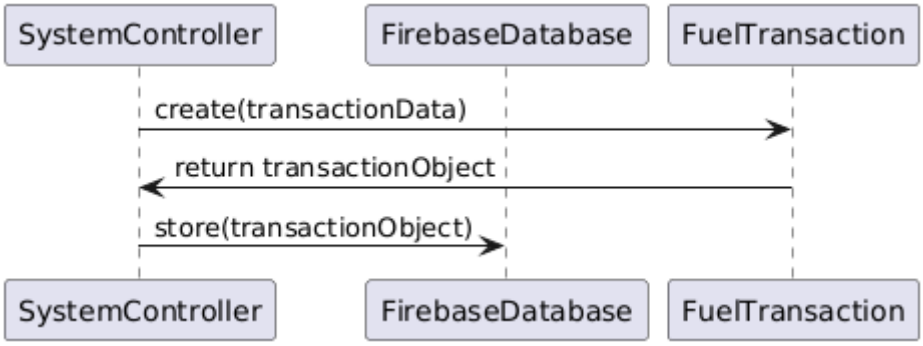

Figure 3.7 Sequence Diagram for Log Transaction Data

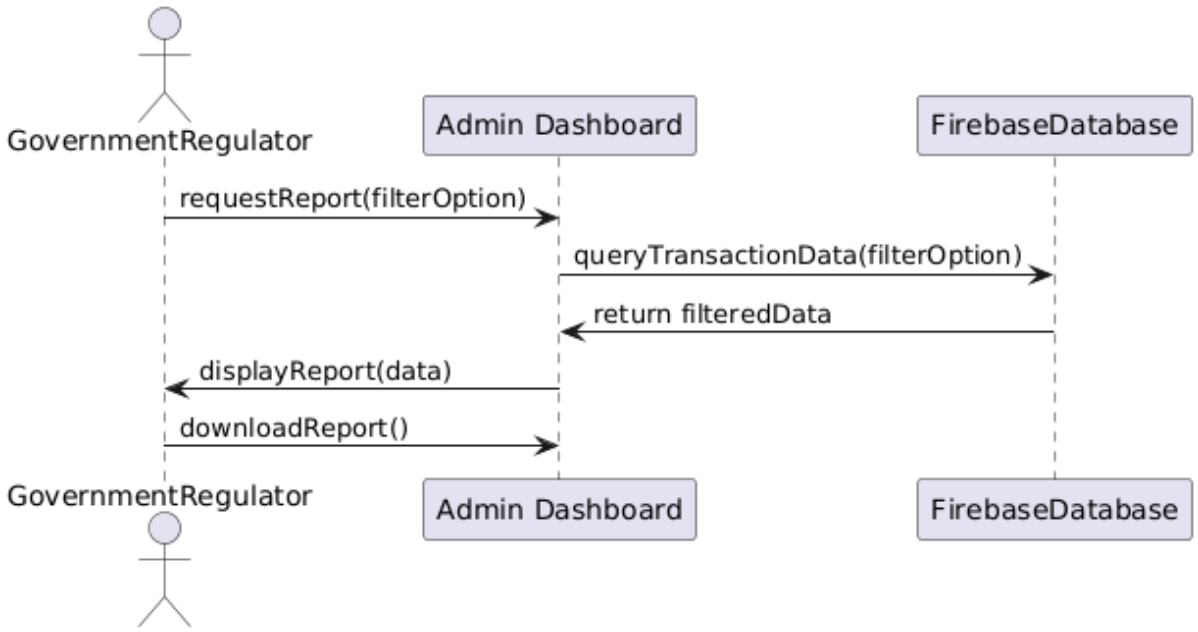

Figure 3.8 Sequence Diagram for Generate Compliance Reports

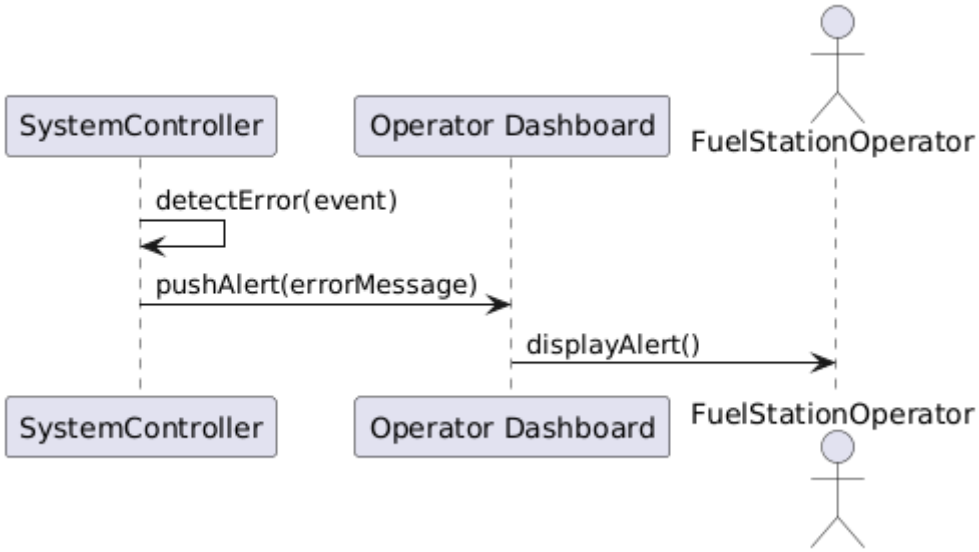

Figure 3.9 Sequence Diagram for Alert Operator on System Issues

3.3.1.3 Activity Diagram

The activity diagram represents the workflow of identifying a vehicle, verifying its eligibility, and granting or denying fuel access. Figures 3.9 to 3.14 illustrate the activity diagram for each use case.

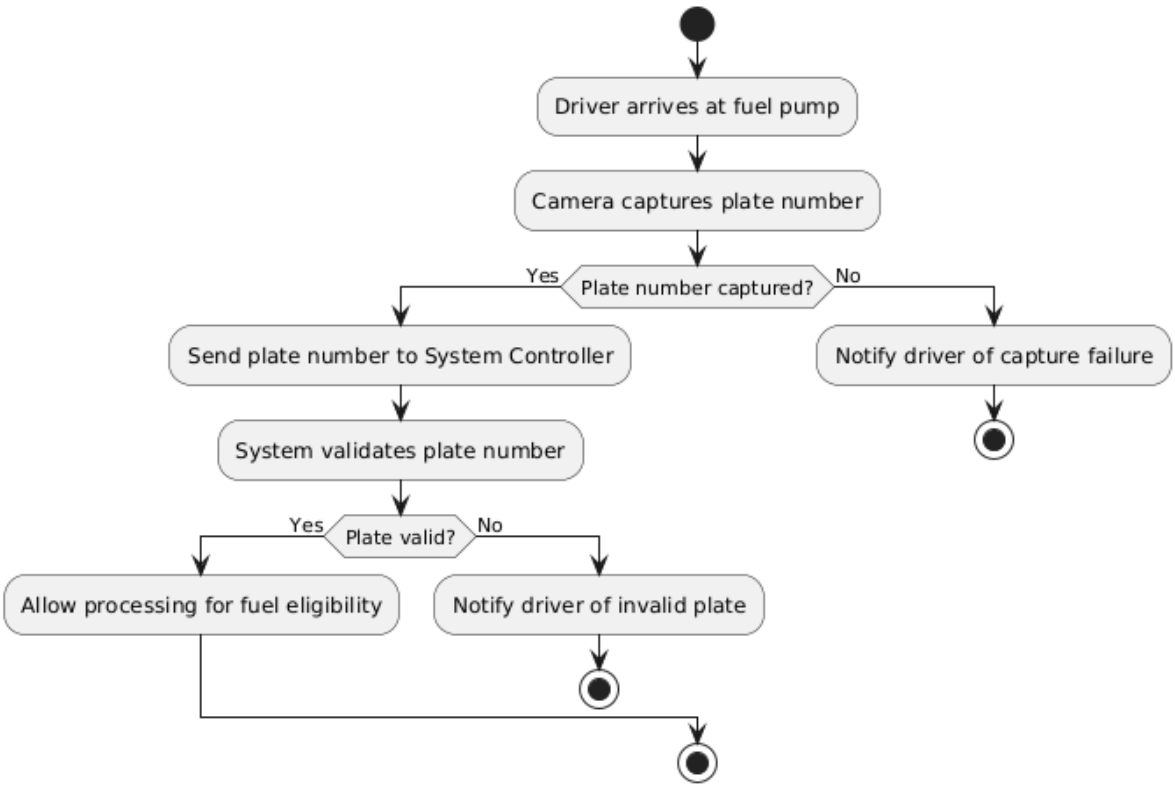

Figure 3.10 Activity Diagram for Capture Vehicle Plate Number

Figure 3.10 depicts when a vehicle arrives at the fuel pump, the system's camera captures the plate number. If the capture is successful, the plate number is sent to the system controller for further validation. In the event of a capture failure, the driver is notified. Once the plate number is transmitted, the system validates its authenticity. The driver is informed if the plate number is invalid, and no further processing occurs.

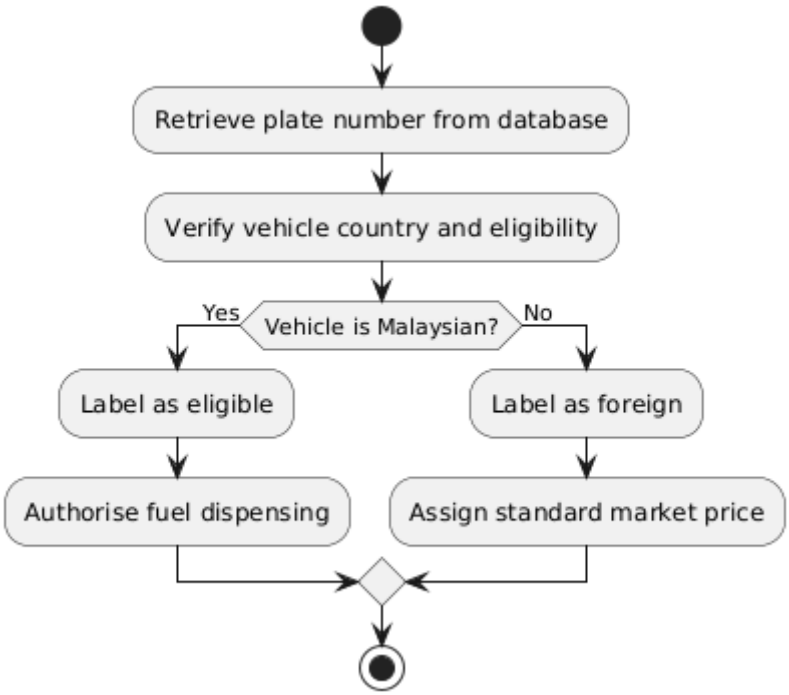

Figure 3.11 Activity Diagram for Verify Vehicle Eligibility

Figure 3.11 shows that after the plate number is retrieved from the database, the system verifies the vehicle's eligibility for subsidised fuel. Eligible vehicles are allowed to proceed to fuel dispensing authorisation. However, vehicles not eligible for subsidies have restricted access to subsidised fuel and are charged the regular fuel price.

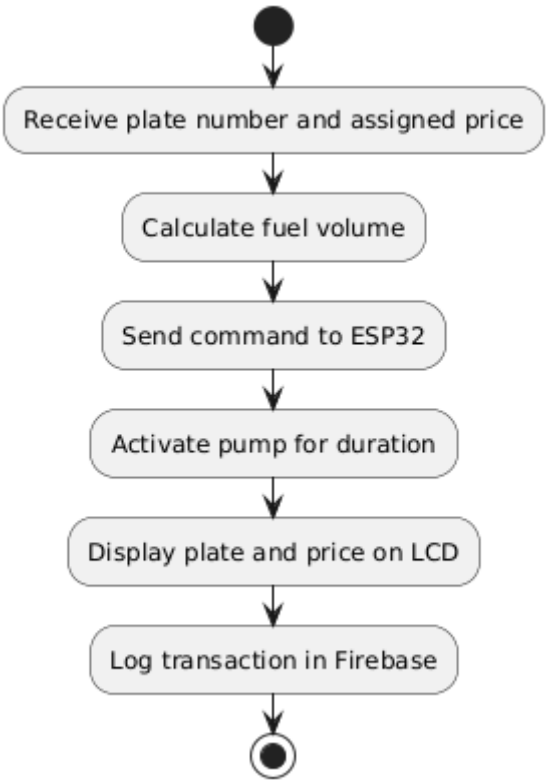

Figure 3.12 Activity Diagram for Dispense Fuel

Figure 3.12 depicts the system that validates the vehicle's eligibility upon the driver's request for fuel dispensing. If the vehicle is eligible, the system authorises the activation of the fuel pump, and the fuel is dispensed. If the vehicle is ineligible, fuel dispensing is restricted, and the driver is notified of the restriction.

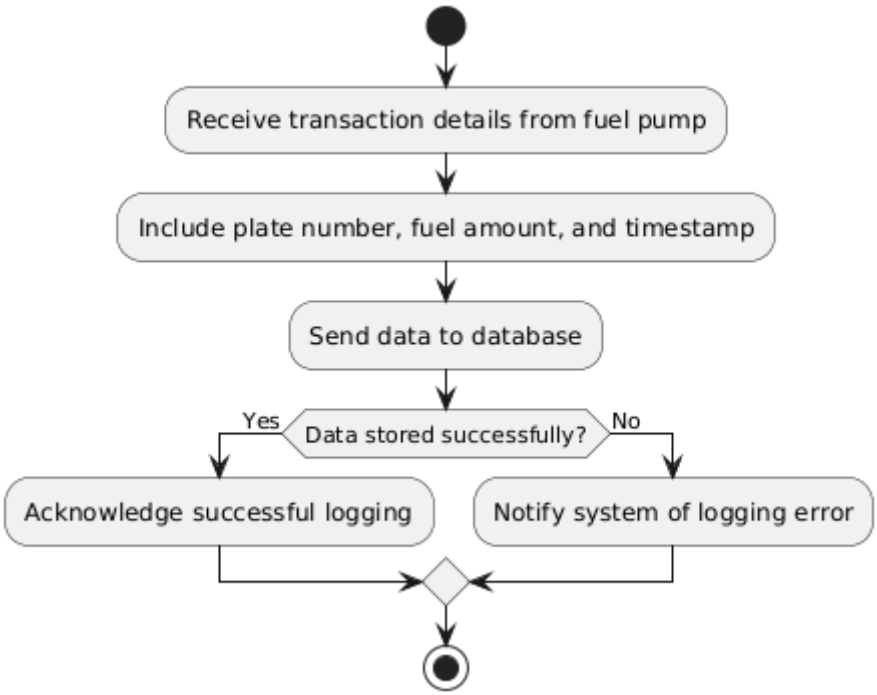

Figure 3.13 Activity Diagram for Log Transaction Data

Figure 3.13 shows the system logs the transaction details after the fuel is dispensed, including the vehicle's plate number, the amount of fuel dispensed, and the timestamp. These details are stored in the database. If the data storage is successful, the system acknowledges the logging. Otherwise, it notifies the operator of the storage issue for resolution.

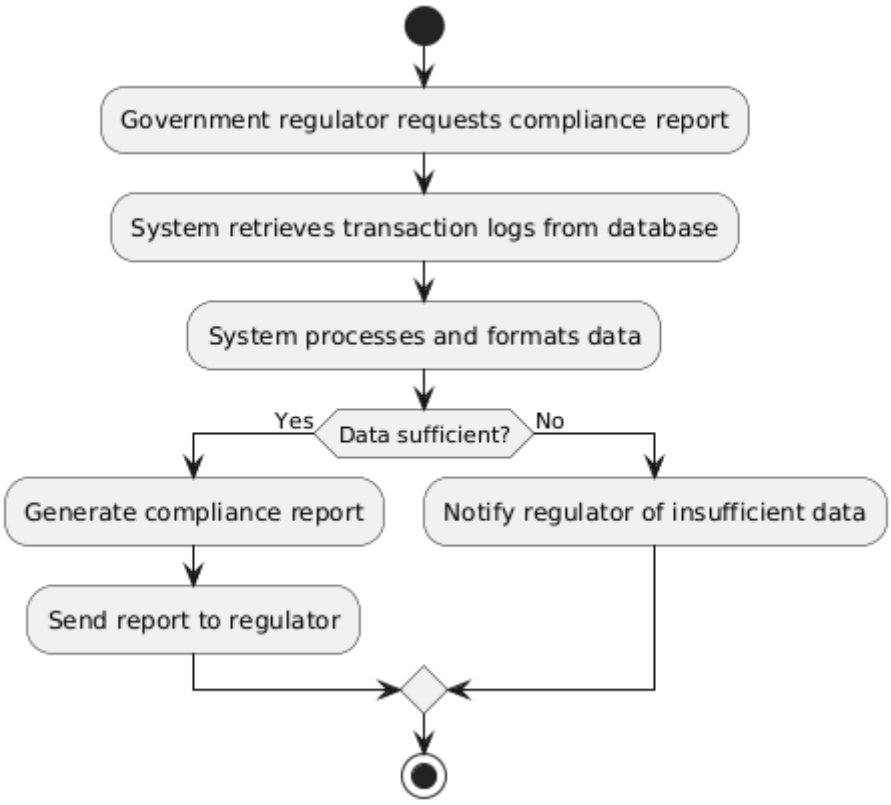

Figure 3.14 Activity Diagram for Generate Compliance Data

Figure 3.14 depicts how the system generates compliance reports when requested by government regulators to meet regulatory requirements. The system retrieves transaction logs from the database, processes the data, and formats it into a report. If sufficient data is available, the compliance report is successfully generated and sent to the regulator. If data is insufficient, the regulator is notified of the issue.

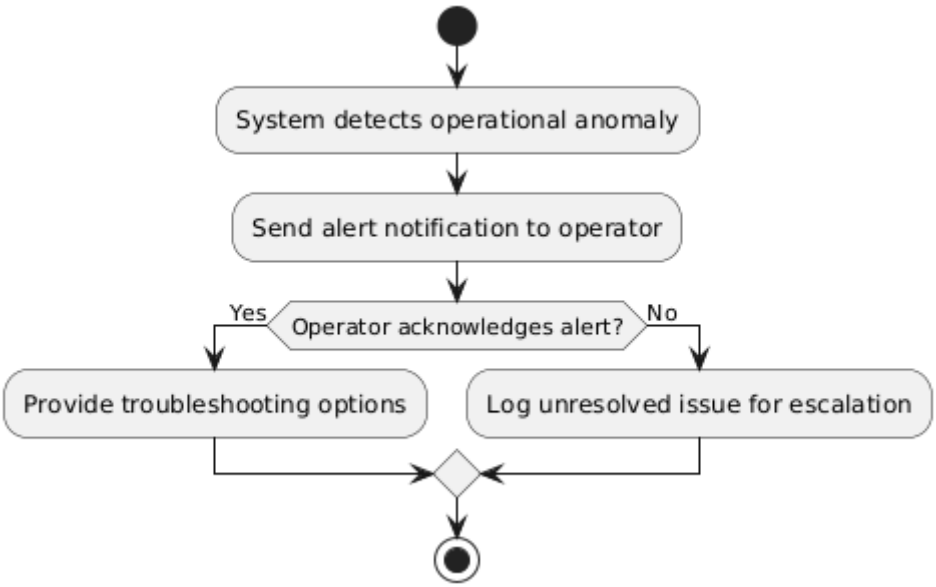

Figure 3.15 Activity Diagram for Alert Operator on System Issues

Figure 3.15 shows the system can detect operational anomalies, such as hardware malfunctions or software errors. When an issue is detected, the operator receives an alert notification. If the operator acknowledges the alert, the system provides troubleshooting options to resolve the issue. If the alert is not acknowledged, the system logs the unresolved issue for further escalation.

3.3.2 Database Design

The database design is a crucial part of the system development process. It ensures that data storage, retrieval, and manipulation are efficient and secure. For this proposed system, the database consists of multiple entities and their relationships, which are explained using the Entity-Relationship Diagram (ERD) and the data dictionary.

3.3.2.1 Class Diagram

The class diagram for the database design includes the following main classes:

- **Vehicle**: Represents vehicles registered in the system.
- **Transaction**: Records details about fuel transactions.
- **User**: Represents the system's users, such as drivers and administrators.
- **ComplianceReport**: Stores reports related to fuel usage compliance.
- **SystemLog**: Logs activities and alerts generated by the system.

The relationships among these classes include associations such as foreign key connections and cardinality constraints. The **Class Diagram** is shown below:

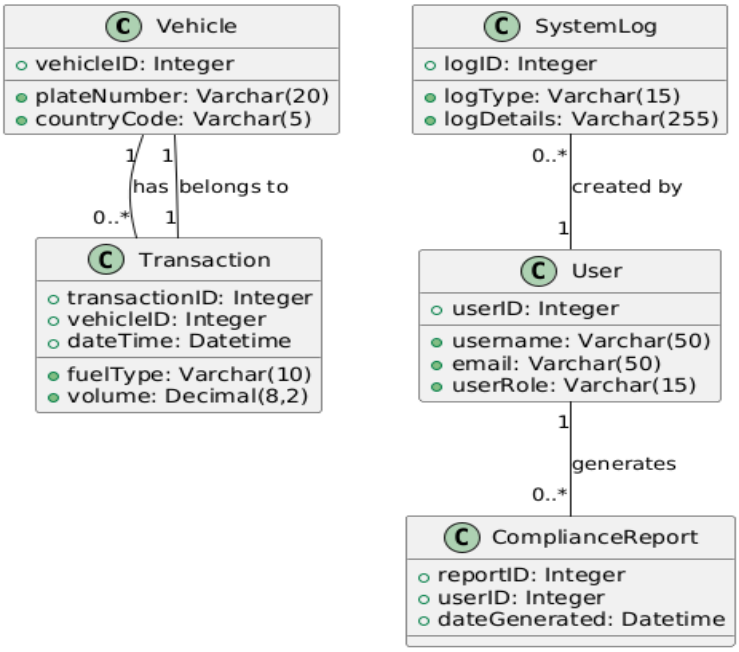

Figure 3.16 Database Design for Automated Fuel Pump Station Control System Using Plate Number Recognition

Class Diagram Explanation

1. **Vehicle Class**
    - *vehicleID*: Unique identifier for each vehicle.
    - *plateNumber*: Stores the vehicle's plate number.
    - *countryCode*: Indicates the vehicle's country of registration.

2. **Transaction Class**
    - *transactionID*: Unique identifier for each transaction.
    - *vehicleID*: Links the transaction to a specific vehicle.
    - *fuelType*: Type of fuel used.
    - *volume*: Quantity of fuel in litres.
    - *dateTime*: Timestamp of the transaction.

3. **User Class**
    - *userID*: Unique identifier for each user.
    - *username*: User's login name.
    - *email*: User's email address.
    - *userRole*: User's role (e.g., Admin, Driver).

4. **ComplianceReport Class**
    - *reportID*: Unique identifier for each report.
    - *userID*: Links the report to a specific user.
    - *dateGenerated*: Timestamp of report creation.

5. **SystemLog Class**
    - *logID*: Unique identifier for each log entry.
    - *logType*: Type of log (e.g., Alert, General).
    - *logDetails*: Description of the logged event.

3.3.2.2 Data Dictionary

The data dictionary details each store, including the attributes, data types, and example values. Below is the data dictionary for the proposed system:

Table 3.7 Data Dictionary

Data Store ID	Data Store Name	Data Store Description	Name	Description	Element Length	Type of Data	Example Format
D1	Vehicle	Store vehicle information	vehicleID	ID for the vehicle	15	Integer	1
			plateNumber	Vehicle plate number	20	Varchar	ABC1234
			countryCode	Country of vehicle registration	3	Varchar	MYS
D2	Driver	Store driver information	driverID	ID for the driver	15	Integer	1
			driverName	Name of the driver	100	Varchar	John Doe
			driverEmail	Driver's email	50	Varchar	xx@xx.com
D3	Transaction	Record fuel transaction details	transactionID	Unique transaction ID	20	Integer	2025011612301
			vehicleID	Associated vehicle ID	15	Integer	1

			fuelType	Type of fuel dispensed	20	Varchar	RON95
			volume	The volume of fuel (litres)	10	Float	20.5
			timestamp	Transaction timestamp	-	Datetime	2025-01-16 12:30
D4	Admin	Store information of system administrators	adminID	The ID of the administrator	10	Integer	1
			adminName	Name of the administrator	100	Varchar	Sarah Tan
			adminEmail	Email of the administrator	50	Varchar	admin@xx.com

3.3.3 Architecture Design

The architecture of the Automated Fuel Pump Station Control System is structured around real-time identification and control mechanisms. It integrates hardware and software components with IoT and cloud technologies to meet the system's objectives. The architecture has three main layers: Perception, Network, and Application.

Perception Layer

This layer handles data collection through hardware components:

- **Camera Module**: Captures vehicle plate images upon arrival at the fuel station.
- **Monitor**: Dynamically displays fuel pricing based on vehicle classification (local or foreign).
- **Fuel Pump Controller**: Regulates access to subsidised or normal-price fuel, depending on plate recognition results.
- **ESP32 Microcontroller:** Interfaces with the processing unit to activate or restrict the fuel pump based on eligibility verification.

Network Layer

The network layer facilitates communication between the hardware and software components:

- **ESP32 DevKit Board**: Processes data from the camera and transmits it to the cloud for further analysis.
- **MQTT Protocol**: Although not implemented in the current version, MQTT is considered for future improvements to enable lightweight and scalable communication between devices.
- **Relay Module**: Physically switches the mini water pump on or off based on signals.

Application Layer

The application layer hosts the software systems and user interfaces that drive the system's functionality:

- **Plate Recognition Software**: Uses YOLOv5 and PaddleOCR to detect and extract plate text.
- **Country Classifier**: Identifies the vehicle's origin (local or foreign) based on prefix or CNN model.
- **Database and Cloud Platform**: Firebase Firestore stores transaction data and classification results.
- **Web-Based Dashboard**: Displays real-time system data to fuel station operators and government regulators.
- **Security & Fail-Safe Mechanisms**: To prevent fraud and ensure operational reliability, the company implements an anti-tamper relay system, audit logs, and manual override for verification failures.

The three-layer architecture ensures efficient communication and robust performance, enabling reliable, real-time operation and equitable subsidy distribution.

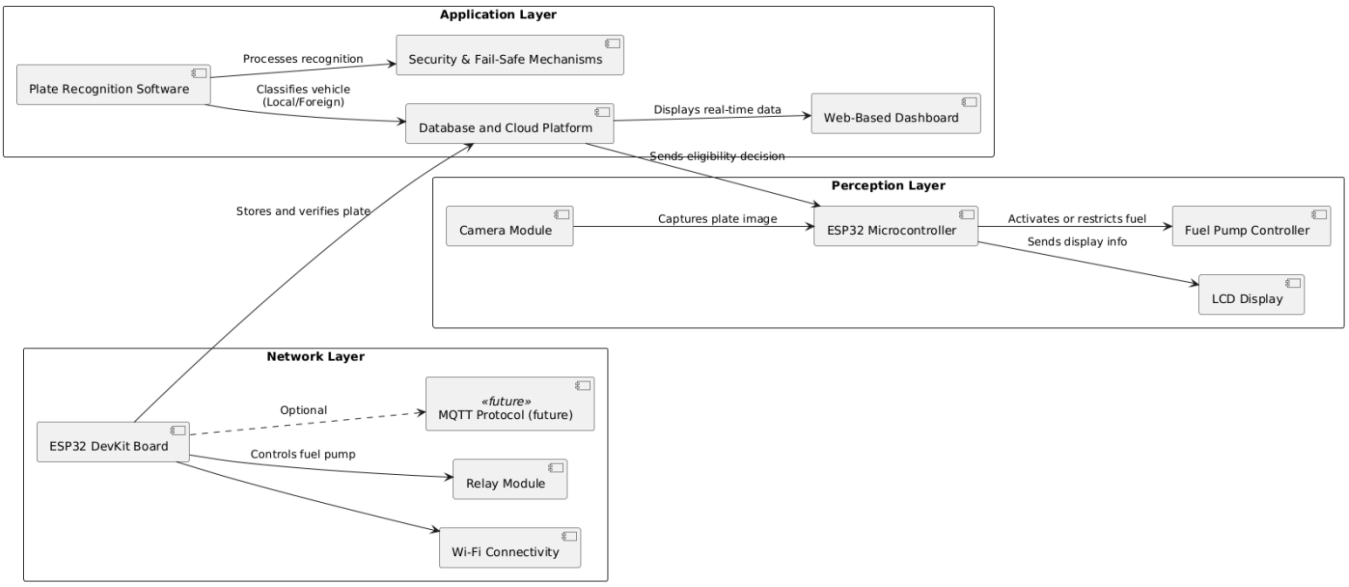

Figure 3.17 System Architecture for Automated Fuel Pump Station Control System.

3.3.4 User Interface Design

The user interface (UI) is designed to offer a seamless experience for all stakeholders, including drivers, fuel station operators, and government regulators.

Fuel Pricing Display

The system determines the fuel price based on the detected country of the vehicle. The fuel price is then shown to the user in two ways:

- **LCD Display (Real Implementation)**:
  The actual system uses a 1602 LCD screen controlled by the ESP32 microcontroller. It displays the detected country, plate number, and applicable fuel prices for RON95 and Diesel. This provides immediate and transparent feedback to the driver before fueling.

- **LED Monitor Concept Display (Figure 3.18):**
  The images below represent a conceptual monitor display typically seen at commercial fuel pumps. These mockups visualise how fuel pricing might appear in a real-world deployment with graphical screens. The red text indicates pricing for foreign vehicles (higher RON95 price), while the green text represents local vehicle pricing (with subsidy).

Figure 3.18 Conceptual fuel pricing display for local (left) and foreign (right) vehicles

Operator Dashboard

The operator dashboard provides real-time monitoring of fuel pump status, recognised vehicle details, and live pricing data. It consists of two key views:

1. **Real-Time Dashboard (Main View)**

   This view displays:

   - Current fuel prices per country for RON95 and Diesel.
   - Pump 1 to Pump 8, each showing:
     - Detected vehicle plate number and country
     - Fuel prices applied
     - Status (Idle/Active)
     - Volume dispensed
     - Mode of detection (Camera or Manual)

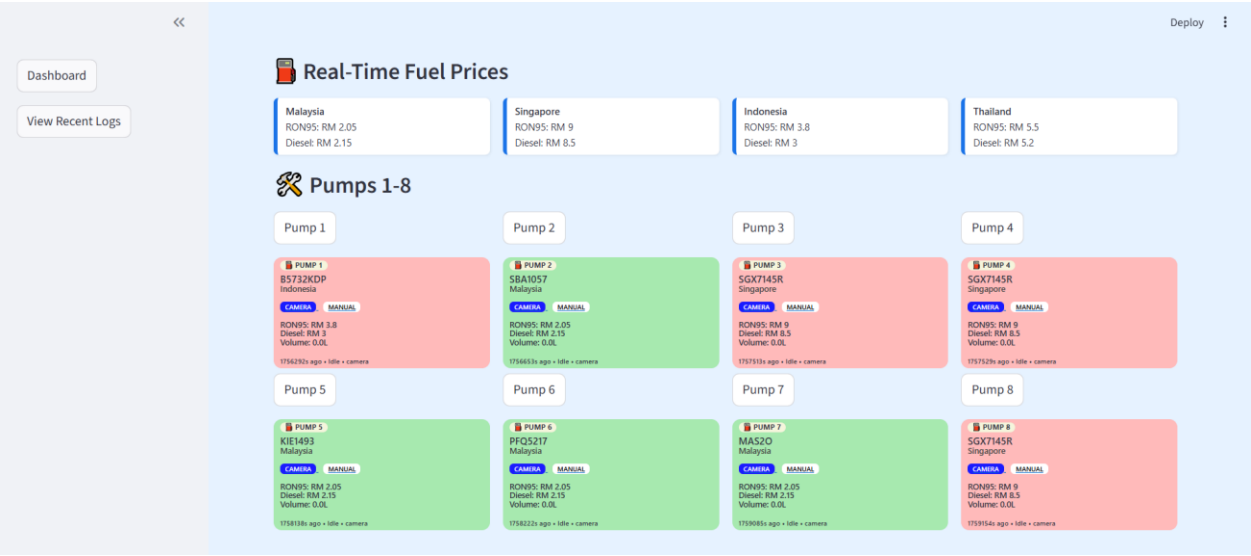

Figure 3.19 Operator dashboard displaying real-time fuel prices and pump statuses for 8 stations. Foreign vehicles are highlighted in red.

2. **Recent Vehicle Logs**

   This view shows:

   - A searchable table of recent vehicle entries
   - Includes volume, plate number, detected country, fuel prices, timestamp, and status
   - Highlights foreign entries in red for clarity

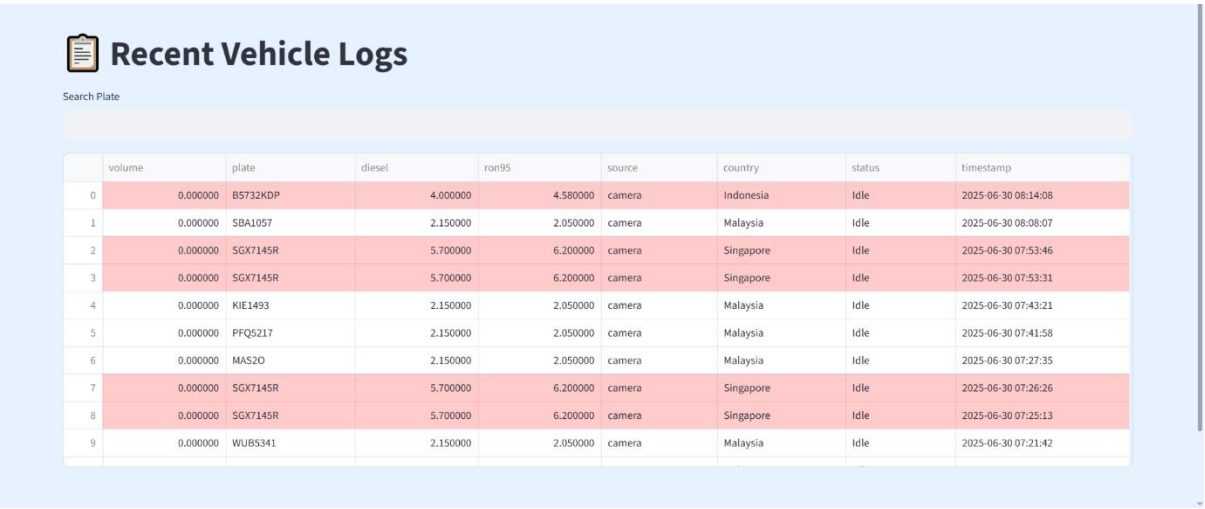

Recent Vehicle Logs

Search Plate

	volume	plate	diesel	ron95	source	country	status	timestamp
0	0.000000	B5732KDP	4.000000	4.580000	camera	Indonesia	Idle	2025-06-30 08:14:08
1	0.000000	SBA1057	2.150000	2.050000	camera	Malaysia	Idle	2025-06-30 08:08:07
2	0.000000	SGX7145R	5.700000	6.200000	camera	Singapore	Idle	2025-06-30 07:53:46
3	0.000000	SGX7145R	5.700000	6.200000	camera	Singapore	Idle	2025-06-30 07:53:31
4	0.000000	KIE1493	2.150000	2.050000	camera	Malaysia	Idle	2025-06-30 07:43:21
5	0.000000	PFQ5217	2.150000	2.050000	camera	Malaysia	Idle	2025-06-30 07:41:58
6	0.000000	MAS2O	2.150000	2.050000	camera	Malaysia	Idle	2025-06-30 07:27:35
7	0.000000	SGX7145R	5.700000	6.200000	camera	Singapore	Idle	2025-06-30 07:26:26
8	0.000000	SGX7145R	5.700000	6.200000	camera	Singapore	Idle	2025-06-30 07:25:13
9	0.000000	WUB5341	2.150000	2.050000	camera	Malaysia	Idle	2025-06-30 07:21:42

Figure 3.20 Recent vehicle logs showing plate numbers, fuel prices, detection source, and timestamp. Allows operators to verify data.

Admin Dashboard

The admin dashboard provides full system oversight, monitoring all transactions, fuel price settings, and analytics for compliance and reporting. It includes the following views:

1. **Main Dashboard View**

    - Displays current fuel prices for each country (Malaysia, Singapore, Indonesia, Thailand) for both RON95 and Diesel.
    - System summary including number of detections, countries involved, and last log date.
    - Includes a filterable log view and a "Generate Report" button for authorities.

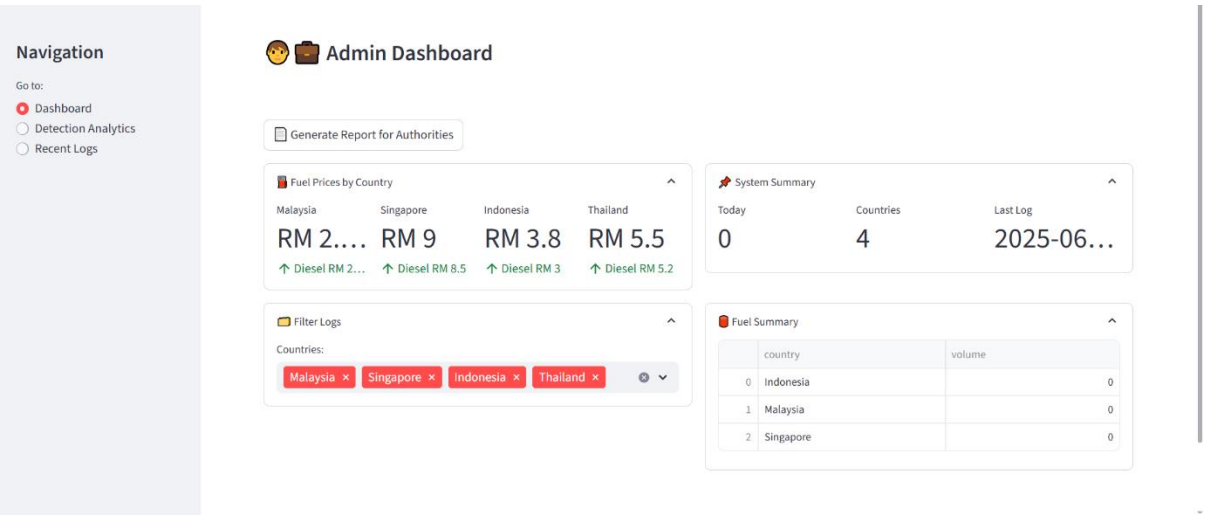

Figure 3.21 Admin dashboard showing current fuel prices, country filters, and summary tools.

2. **Detection Analytics View**

- Bar chart shows source of detection (camera/manual).
- Pie chart shows vehicle share by country.
- Line/bar chart shows detection trend over time.

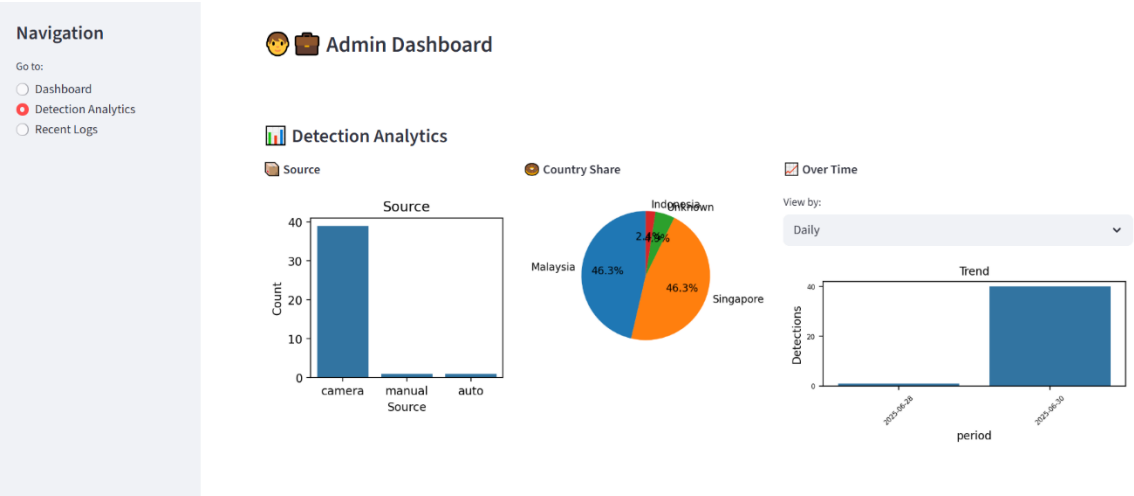

Figure 3.22 Detection analytics view with detection source, country distribution, and time trend.

3. **Recent Logs View**
    - Lists the last 20 vehicle entries with full details: plate number, price, volume, country, source, status, timestamp.
    - Foreign vehicles highlighted in red for visual distinction.

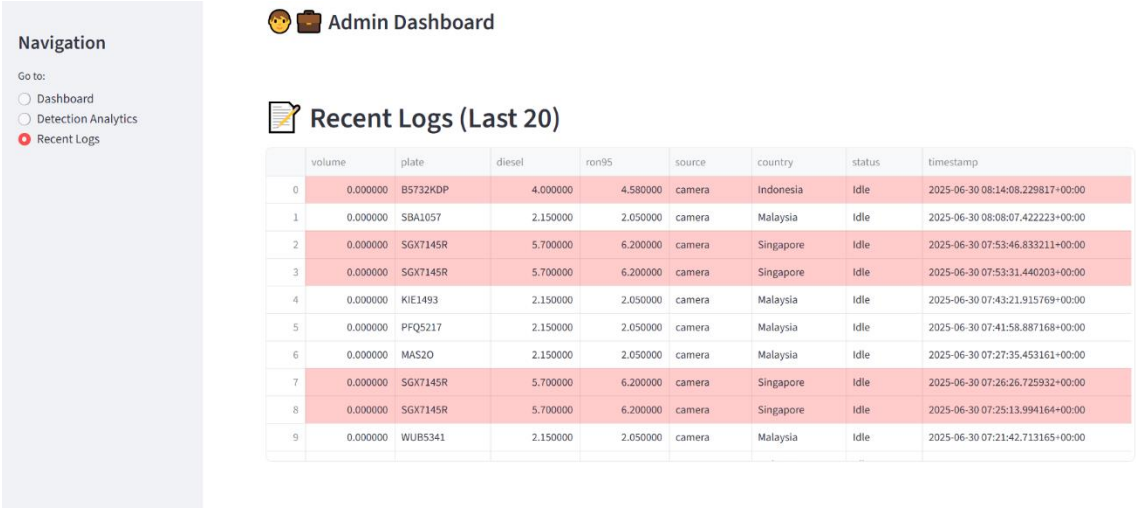

	volume	plate	diesel	ron95	source	country	status	timestamp
0	0.000000	B5732KDP	4.000000	4.580000	camera	Indonesia	Idle	2025-06-30 08:14:08.229817+00:00
1	0.000000	SBA1057	2.150000	2.050000	camera	Malaysia	Idle	2025-06-30 08:08:07.422223+00:00
2	0.000000	SGX7145R	5.700000	6.200000	camera	Singapore	Idle	2025-06-30 07:53:46.833211+00:00
3	0.000000	SGX7145R	5.700000	6.200000	camera	Singapore	Idle	2025-06-30 07:53:31.440203+00:00
4	0.000000	KIE1493	2.150000	2.050000	camera	Malaysia	Idle	2025-06-30 07:43:21.915769+00:00
5	0.000000	PFQ5217	2.150000	2.050000	camera	Malaysia	Idle	2025-06-30 07:41:58.887168+00:00
6	0.000000	MAS2O	2.150000	2.050000	camera	Malaysia	Idle	2025-06-30 07:27:35.453161+00:00
7	0.000000	SGX7145R	5.700000	6.200000	camera	Singapore	Idle	2025-06-30 07:26:26.725932+00:00
8	0.000000	SGX7145R	5.700000	6.200000	camera	Singapore	Idle	2025-06-30 07:25:13.994164+00:00
9	0.000000	WUB5341	2.150000	2.050000	camera	Malaysia	Idle	2025-06-30 07:21:42.713165+00:00

Figure 3.23 Admin dashboard log view showing latest recorded transactions across countries.

3.4 Summary

This chapter detailed the design and architecture of the Automated Fuel Pump Station Control System using plate number recognition. Key highlights include:

- **Architecture Design**: Outlined the system's three-layer structure, emphasising real-time processing and IoT integration.
- **User Interface Design**: Described intuitive interfaces for dynamic pricing and operational monitoring.
- **Diagrams**: Provided visual representations of the system's architecture and workflows.

These elements form a comprehensive foundation for the system's implementation, enabling accurate and efficient fuel subsidy management. The proposed solution addresses economic, social, and operational challenges, ensuring equitable resource distribution and compliance.

Chapter 4: System Implementation

4.1 Introduction

This chapter presents the complete implementation of the Automated Fuel Pump Station Control System Using Plate Number Recognition. It describes the setup process, file organisation, software components, and how the system operates in practice.

4.2 System Setup

The system was implemented and tested on an ASUS TUF Gaming F15 laptop with the following specifications:

- OS: Windows 10 Home Single Language (Version 10.0.19045)
- Processor: 11th Gen Intel Core i5-11400H @ 2.70GHz, 6 cores, 12 threads
- RAM: 16GB DDR4
- GPU: NVIDIA GeForce RTX 3050 (default for FX506HCB model)
- Storage: 512GB SSD
- Python Version: 3.10 (installed using Anaconda)

Installed libraries and tools:

- PyTorch, OpenCV, PaddleOCR
- Firebase Admin SDK
- YOLOv5 (custom-trained for plate and character detection)

The physical system was supported by an ESP32 DevKit (Type-C), a 1602 LCD, a mini 5V water pump with a relay module, breadboard wiring, and a power bank as the 5V power source.

4.3 Project File Structure

The system files were organised into several key folders:

- /yolov5: Contains YOLOv5 models and plate detection logic
- /char_detector: Character-level YOLOv5 model for individual symbol detection
- /ocr_pipeline: PaddleOCR setup and post-processing scripts
- /plate_images: Dataset used for testing and training
- /firebase_dashboard: Scripts to update Firestore with detected results
- /main: Python script to run the full plate recognition pipeline

  This script also handles serial communication with the ESP32 to trigger the pump and LCD updates.

4.4 Module Implementation

4.4.1 Plate Detection

A YOLOv5s model was trained using real and synthetic datasets to detect license plates from camera images. The model accurately detects bounding boxes around the plate region.

4.4.2 Character Detection

A separate YOLOv5 model was trained to detect each character in the cropped license plate. This helped improve recognition in cases where OCR alone struggled.

4.4.3 Optical Character Recognition (OCR)

The cropped plate images are passed through PaddleOCR for text extraction. Preprocessing steps include grayscale conversion, resizing, and contrast enhancement. The following code snippet shows how OCR was implemented:

```
from paddleocr import PaddleOCR

ocr = PaddleOCR(use_angle_cls=True, lang='en')

img = cv2.imread('plate.jpg')

result = ocr.ocr(img, cls=True)

for line in result[0]:

    print('Detected text:', line[1][0])
```

The character detector helped ensure trailing characters like 'B' or 'S' were not missed, which commonly occurred in basic OCR.

4.4.4 Country Classification

The recognised plate number is analysed to determine the vehicle's country of origin. This is done using prefix rules, such as "W" or "SAA" for Malaysia. A CNN-based image classifier was also trained to distinguish between plates with similar formats, such as Singapore vs. Sabah.

4.4.5 Firebase Integration

The detected plate number, country, and pricing data are sent to Firebase Firestore in real time using the Firebase Admin SDK. This supports logging and monitoring. Data stored includes plate number, detected country, fuel price, and volume dispensed.

4.4.6 Display Logic

Based on the classified country, the system displays fuel prices for RON95 and Diesel. Malaysian vehicles receive subsidised prices, while foreign vehicles are shown commercial rates. The display is handled via the 1602 LCD connected to the ESP32, showing the recognised plate and calculated price.

The figures below display how the system presents fuel prices based on the detected vehicle's country of origin. These screens appear after successful plate recognition and classification, showing the corresponding RON95 and Diesel prices retrieved from internal pricing logic.

Figure 4.1 LCD showing detected Malaysian plate with subsidised pricing.

Figure 4.2 LCD showing detected Indonesian plate with foreign pricing

Figure 4.3 LCD showing detected Singapore plate with fuel pricing.

4.5 System Flow

When a vehicle is in view of the camera:

1. A frame is captured by the webcam.
2. YOLOv5 detects the plate and crops the region.
3. PaddleOCR extracts the plate number.
4. The country is determined based on the format.
5. Fuel prices are shown on screen.
6. The result is logged to Firestore.

Sample pricing used:

- Malaysia: RM2.05 (RON95), RM2.15 (Diesel)
- Indonesia: RM4.58 (RON95), RM4.00 (Diesel)
- Thailand: RM5.45 (RON95), RM4.70 (Diesel)
- Singapore: RM6.20 (RON95), RM5.70 (Diesel)

After calculating the volume, the system sends a serial command (e.g. SG,6.1) to the ESP32, which then activates the water pump via relay for the appropriate duration.

4.6 Summary

This chapter covered the full implementation of the system, from environment setup and file structure to module development and output flow. Each component was designed to ensure accurate license plate detection and recognition, followed by correct pricing display and backend data submission. The system meets its intended goal of enabling country-based fuel pricing control using ANPR technology.

Chapter 5: Testing and Results

5.1 Introduction

This chapter presents a detailed evaluation of the Automated Fuel Pump Station Control System Using Plate Number Recognition. It focuses on the testing environment, test cases, system performance, and accuracy analysis. Testing was conducted to verify whether the system meets its functional and non-functional requirements, as outlined in Chapter 3.

5.2 Testing Environment

The tests were conducted on an ASUS TUF Gaming F15 laptop with the following specifications:

- OS: Windows 10 Home Single Language (Version 10.0.19045)
- Processor: 11th Gen Intel Core i5-11400H @ 2.70GHz, 6 cores, 12 threads
- RAM: 16GB DDR4
- GPU: NVIDIA GeForce RTX 3050 (assumed based on model FX506HCB)
- Storage: 512GB SSD (default for this model, unless otherwise specified)
- Python Version: 3.10 (via Anaconda)

Frameworks:

- PyTorch, OpenCV, PaddleOCR
- Firebase Admin SDK
- YOLOv5 (custom-trained for plate and character detection)

Camera: USB webcam (1080p resolution, 30 FPS)

Software modules tested:

- YOLOv5 for plate and character detection
- PaddleOCR for text extraction
- Country classifier (prefix-based logic)
- Firebase Firestore integration

5.3 Functional Testing

Test cases were developed to verify each core function of the system. The format below follows standard test case documentation.

TC ID	Test Case Description	Input	Expected Result	Actual Result	Status
TC01	Detect license plate from image	Clear frontal car image	Plate region detected and cropped	Passed	✅
TC02	Extract characters from detected plate	Plate image	All characters segmented and extracted correctly	Minor errors	⚠️
TC03	Recognise text using PaddleOCR	Plate character segments	Full plate number recognised	90% accurate	✅
TC04	Classify plate country based on format (prefix-based + CNN classifier)	Recognised plate number	Correct country displayed	92% accurate	✅
TC05	Display fuel price by country	Predicted country: Malaysia	Show RON95: RM2.05, Diesel: RM2.15	Passed	✅
TC06	Log transaction data to Firebase	Plate + country + timestamp	Record successfully stored	Passed	✅
TC07	Handle plate not detected	Low-quality image	Return "Plate Not Found"	Passed	✅
TC08	Handle unreadable plate characters	Blurry plate image	Return partial result / alert	Passed	✅

Table 5.1: Functional Test Cases

5.4 Performance Testing

The system was evaluated based on its responsiveness and speed in a simulated real-time setting.

Metric	**Average Time (Seconds)**
Plate detection	1.2
Character segmentation	0.8
OCR processing	1.0
Country classification	< 0.5
Firebase logging	< 0.5
Total end-to-end latency	**3.5 - 4.0**

Table 5.2: Performance Metrics

These results show the system operates fast enough for real-time interaction at a fuel station kiosk. The use of the ASUS TUF Gaming F15 with dedicated GPU support allowed smoother handling of detection and OCR workloads.

5.5 Accuracy Testing

To validate recognition performance, 50 real or synthetic plate images were tested:

- **Plate Detection Accuracy**: 47/50 plates correctly detected = **94%**
- **OCR Recognition Accuracy**: 44/50 plates correctly read = **88%**
- **Country Classification Accuracy**: 46/50 correctly classified = **92%**

These results indicate that the core modules are accurate enough for operational use at fuel stations.

Common OCR Errors:

- Confusion between similar characters: O vs 0, I vs 1, S vs 5
- Glare or shadow causing segmentation errors

5.6 Limitations Observed During Testing

- OCR struggles in poor lighting or glare-heavy conditions
- Plate angles (tilted, rotated) reduce recognition accuracy
- Prefix-based country classifier fails for foreign plates with non-standard formats
- Firebase logging depends on internet availability
- Manual override may be needed in extreme cases where OCR fails repeatedly.

5.7 Summary

Testing confirmed that the system performs reliably in controlled conditions. Most modules passed functional testing, and average accuracy was over 90% for key tasks. Although minor issues were observed with OCR and glare, the prototype is effective and ready for further deployment or refinement. The results validate the system's potential to manage fuel subsidy control based on vehicle identification.

5.8 Advanced Testing Considerations

To align with software testing best practices, the testing process followed basic structure inspired by IEEE 829 standards. Although the test plan was informal, test cases included inputs, expected outputs, and status tracking.

The tools used in this system (YOLOv5 and PaddleOCR) can be viewed as modern examples of test automation tools. YOLOv5 supports functional detection testing, while PaddleOCR serves as a dynamic analysis tool for real-time text recognition. Together, they help automate key testing activities including image input validation and output comparison.

Using Firebase as a backend for logging supports traceability, another important element of test management discussed in the ISTQB Certified Tester syllabus.

Although the system didn't apply full keyword-driven or data-driven frameworks, its modular script-based testing approach reflects core concepts of automated test execution outlined in testing tool theory.

These theoretical alignments support the credibility of the implemented system and reflect an understanding of structured testing methodologies. Future work may explore integration with unit testing tools or formal test suites for regression testing.

Chapter 6: Conclusion and Recommendations

6.1 Conclusion

This project successfully developed an Automated Fuel Pump Station Control System Using Plate Number Recognition, aimed at regulating fuel access based on vehicle eligibility. The system integrates license plate recognition, country classification, fuel pricing logic, and dispensing control to support fair and secure fuel subsidy distribution. By identifying local and foreign vehicles, the system ensures that only eligible users benefit from subsidised fuel, while others are charged appropriately.

The system met its primary objective where the system to differentiate between local and foreign vehicles based on license plate formats and apply corresponding fuel prices. Malaysian-registered vehicles received the subsidised RON95 and Diesel rates, while foreign-registered vehicles such as those from Singapore, Thailand, or Indonesia were assigned their respective commercial rates. All transactions were logged in Firebase for potential monitoring by authorities.

Throughout the development, various software engineering practices were applied, including modular coding, testing, and integration. Functional and accuracy testing confirmed that the system works effectively under normal conditions, with recognition accuracy above 90%.

6.2 Limitations

Despite its success, the system still has several limitations:

- Recognition performance can drop in poor lighting, low resolution, or angled plates.
- Some foreign plate formats may not be recognised due to non-standard layouts.
- Real-time speed may vary based on hardware performance and camera quality.
- No physical fuel pump locking system was integrated, only fuel dispensing was simulated.
- OCR errors may occur due to glare, similar character confusion, or dirt on plates.

6.3 Recommendations for Future Work

To improve and extend the system in future iterations, the following are suggested:

- Integrate physical control over the fuel pump to enable automatic locking or allowance.
- Train a deep learning-based country classifier to enhance recognition of regional plate styles.
- Include night vision or IR camera support for low-light performance.
- Deploy the system on edge hardware like NVIDIA Jetson Nano or Raspberry Pi 5 for station-level testing.
- Expand the dataset by collecting more real-world foreign plates to improve model robustness.
- Build an admin dashboard to visualise fuel usage and logs in real time.
- Integrate mobile or tablet UI for kiosk-based deployment with touch functionality.

6.4 Summary

In summary, the project demonstrated a feasible and functional solution for monitoring fuel subsidies using automated plate recognition and intelligent pricing logic. With future improvements, it has potential to be deployed at real fuel stations to support fair fuel distribution, particularly in border regions where foreign vehicles often refuel in Malaysia.

The work contributes to smart transportation and public sector digitalisation, aligning with the broader goals of sustainability and efficient resource allocation.

REFERENCES

Aljarrah, M. M., Zawaideh, F. H., Magableh, M., Al Wahshat, H., Mohamed, R. R., & V, A. K. (2023). Internet of thing (IoT) and data analytics with challenges and future applications. 2023 International Conference on Computer Science and Emerging Technologies (CSET), 1–8. https://doi.org/10.1109/cset58993.2023.10346664

Bian, J., Arafat, A. A., Xiong, H., Li, J., Li, L., Chen, H., Wang, J., Dou, D., & Guo, Z. (2022). Machine learning in real-time Internet of things (IoT) systems: A survey. IEEE Internet of Things Journal, 9(11), 8364–8386. https://doi.org/10.1109/jiot.2022.3161050

Khan, M. G., Salma, Saeed, M., Zulfiqar, A., Ghadi, Y. Y., & Adnan, M. (2022). A novel deep learning-based ANPR pipeline for Vehicle Access Control. IEEE Access, 10, 64172–64184. https://doi.org/10.1109/access.2022.3183101

Kounte, M. R., Ziyan, M., Vishwas, N., & Sunny, J. K. (2023). Design of IOT-based automatic number plate recognition. 2023 IEEE Technology & Amp; Engineering Management Conference - Asia Pacific (TEMSCON-ASPAC), 1–4. https://doi.org/10.1109/temscon-aspac59527.2023.10531408

Mustafa, T., & Karabatak, M. (2023). The deep learning model for automatic number/license plate detection and recognition system in Campus Gates. 2023 11th International Symposium on Digital Forensics and Security (ISDFS), 1–5. https://doi.org/10.1109/isdfs58141.2023.10131758

Mustafa, T., & Karabatak, M. (2024). Real-time car model and plate detection system using deep learning architectures. IEEE Access, 12, 107616–107630. https://doi.org/10.1109/access.2024.3430857

Panganiban, C. F., Sandoval, C. F., Festin, C. A., & Tan, W. M. (2022). Enhancing real-time license plate recognition through edge-cloud computing. TENCON 2022 - 2022 IEEE Region 10 Conference (TENCON), 1–6. https://doi.org/10.1109/tencon55691.2022.9978152

Pustokhina, I. V., Pustokhin, D. A., Rodrigues, J. J., Gupta, D., Khanna, A., Shankar, K., Seo, C., & Joshi, G. P. (2020). Automatic vehicle license plate recognition using optimal K-means with convolutional neural network for Intelligent Transportation Systems. IEEE Access, 8, 92907–92917. https://doi.org/10.1109/access.2020.2993008

Shi, H., & Zhao, D. (2023). License Plate Recognition System based on improved Yolov5 and gru. IEEE Access, 11, 10429–10439. https://doi.org/10.1109/access.2023.3240439

Vijayalakshmi, N., Sindhu, S., & Suriya, S. (2020). Automatic Vehicle Number Recognition System using character segmentation and morphological algorithm. 2020 IEEE International Conference on Advances and Developments in Electrical and Electronics Engineering (ICADEE), 1–5. https://doi.org/10.1109/icadee51157.2020.9368901